

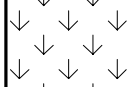


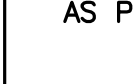




LANDSCAPE PLAN – AREA 1 – BEGINNING OF PROJECT TO STA: 446+00

SCALE: 1" = 40'-0"

LEGEND			
 TREES TO BE PLANTED AS PART OF THIS PROJECT	 SMALL SHRUBS TO BE PLANTED AS PART OF THIS PROJECT	 UPLAND SEED MIX	 DECOMPOSED GRANITE SURFACING
 LARGE SHRUBS TO BE PLANTED AS PART OF THIS PROJECT	 ACCENT PLANTS TO BE PLANTED AS PART OF THIS PROJECT	 CONCRETE UNIT PAVER	 ROCK MULCH / DESERT PAVEMENT SURFACING W/LOW GROW SEED MIX
NOTE: SEE SHEETS L-27 AND L-28 FOR LANDSCAPE SCHEDULES AND DETAILS			

DESIGNED:	DATE
DRAWN:	12/12
CHECKED: DS	12/12
PROJ. ENG.: DS	12/12


NO.	REVISION DESCRIPTION	DIV. ENGINEER	DATE

PRELIMINARY
STAGE II
REVIEW
NOT FOR
CONSTRUCTION
OR RECORDING

McGann & Associates
Landscape Architects and Planners
8814 North Oracle Road, Suite 210
Tucson, Arizona 85704
Telephone: (520) 297-6540 Fax: (520) 297-6545

TOWN OF MARANA – PROJECT NO. 2005-061

LANDSCAPE PLAN – AREA 1
FOR
TANGERINE ROAD



NOTE:
LANDSCAPE WEST OF
STATION 476 + 00
TO BE DEVELOPED ONCE
FUTURE ALIGNMENT IS SET

LANDSCAPE PLAN - AREA 2 - STA: 446+00 TO 457+00
SCALE: 1" = 40'-0"

LEGEND			
TREES TO BE PLANTED AS PART OF THIS PROJECT	SMALL SHRUBS TO BE PLANTED AS PART OF THIS PROJECT	UPLAND SEED MIX	DECOMPOSED GRANITE SURFACING
LARGE SHRUBS TO BE PLANTED AS PART OF THIS PROJECT	ACCENT PLANTS TO BE PLANTED AS PART OF THIS PROJECT	CONCRETE UNIT PAVER	ROCK MULCH / DESERT PAVEMENT SURFACING W/LOW GROW SEED MIX

NOTE: SEE SHEETS L-27 AND L-28 FOR LANDSCAPE SCHEDULES AND DETAILS

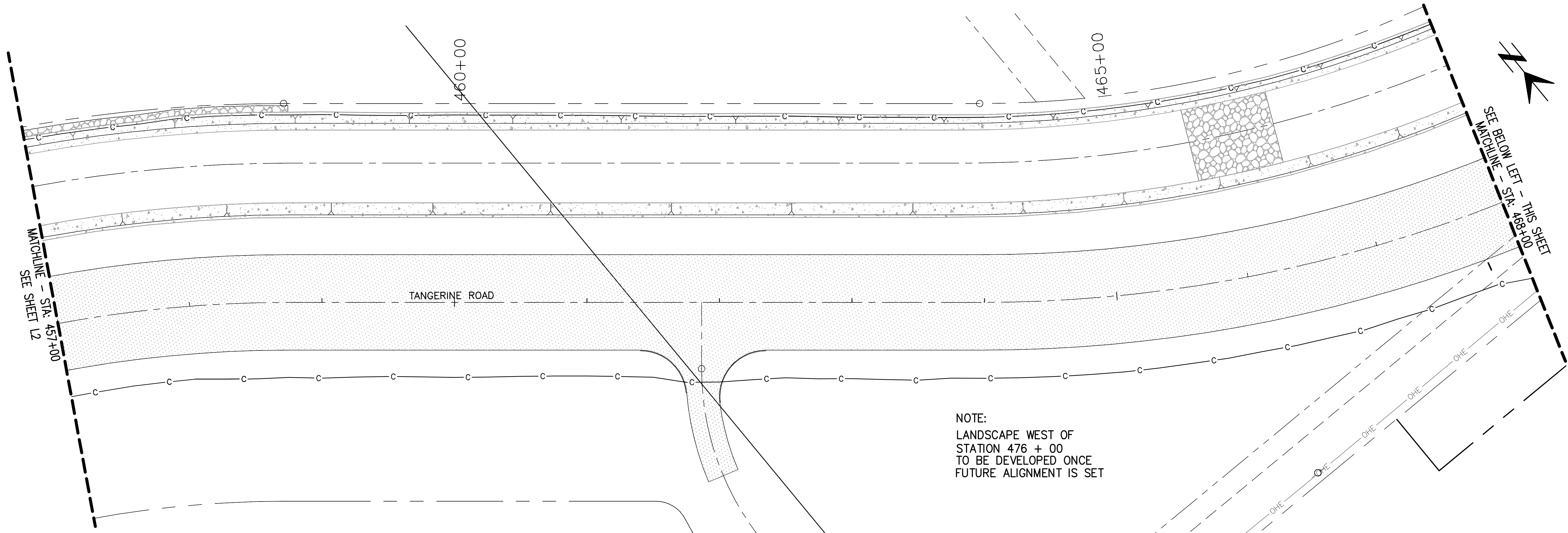
DESIGNED:	DATE:
DRAWN:	
CHECKED: DS	12/12
PROJ. ENG.: DS	12/12

NO.	REVISION DESCRIPTION	DIV. ENGINEER	DATE

PRELIMINARY
STAGE II
REVIEW
NOT FOR
CONSTRUCTION
OR RECORDING

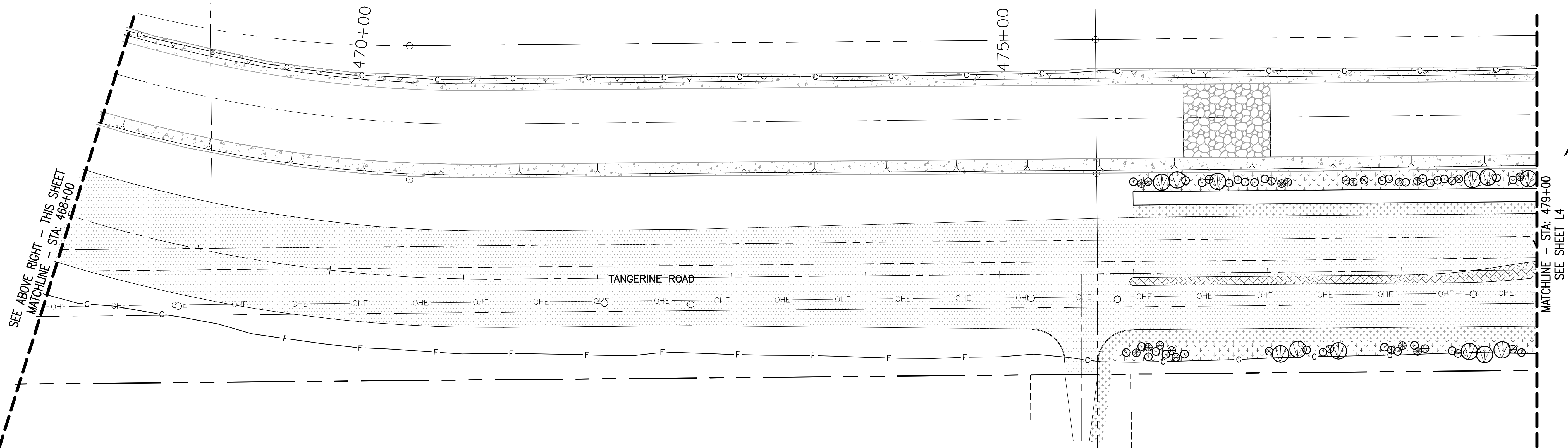
McGann & Associates
Landscape Architects and Planners
8814 North Oracle Road, Suite 210
Tucson, Arizona 85704
Telephone: (520) 297-0540 Fax: (520) 297-0545

TOWN OF MARANA - PROJECT NO. 2005-061
LANDSCAPE PLAN - AREA 2
FOR
TANGERINE ROAD



NOTE:
LANDSCAPE WEST OF
STATION 476 + 00
TO BE DEVELOPED ONCE
FUTURE ALIGNMENT IS SET

LANDSCAPE PLAN - AREA 3 - STA: 457+00 TO 468+00
SCALE: 1" = 40'-0"



LEGEND			
	TREES TO BE PLANTED AS PART OF THIS PROJECT		SMALL SHRUBS TO BE PLANTED AS PART OF THIS PROJECT
	LARGE SHRUBS TO BE PLANTED AS PART OF THIS PROJECT		ACCENT PLANTS TO BE PLANTED AS PART OF THIS PROJECT
	UPLAND SEED MIX		DECOMPOSED GRANITE SURFACING
	CONCRETE UNIT PAVER		ROCK MULCH / DESERT PAVEMENT SURFACING W/LOW GROW SEED MIX

NOTE: SEE SHEETS L-27 AND L-28 FOR LANDSCAPE SCHEDULES AND DETAILS

LANDSCAPE PLAN - AREA 4 - STA: 468+00 TO 479+00
SCALE: 1" = 40'-0"

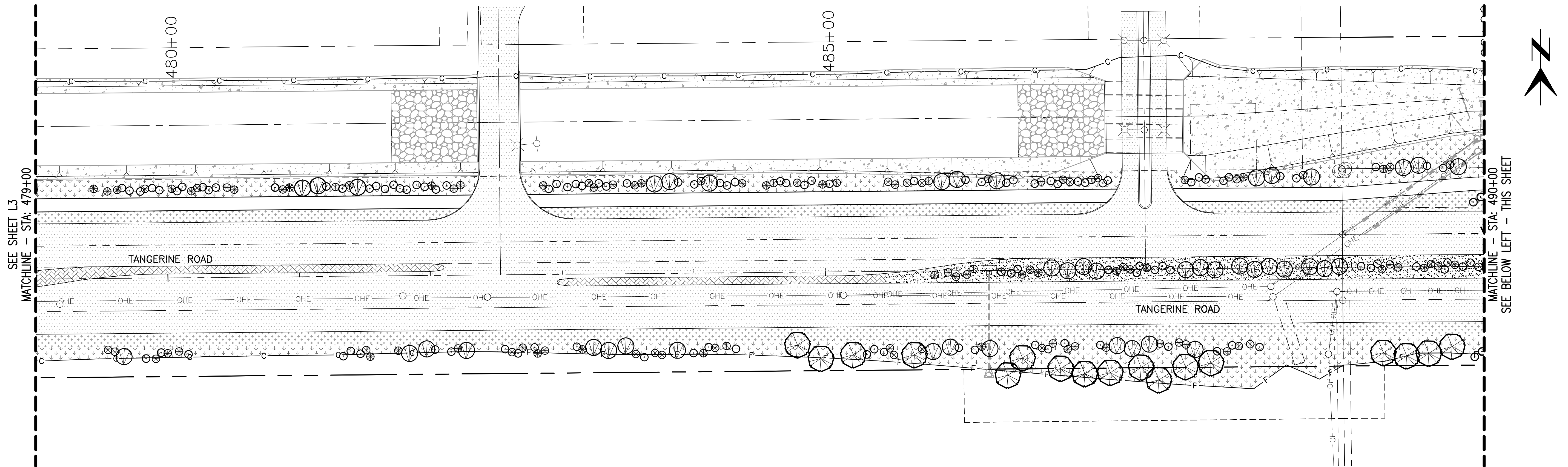
SCALES: Horiz. 1"=40'
Vert. N/A

PRELIMINARY
STAGE II
REVIEW
NOT FOR
CONSTRUCTION
OR RECORDING

McGann & Associates
Landscape Architects and Planners
8814 North Oracle Road, Suite 210
Tucson, Arizona 85704
Telephone: (520) 297-6540 Fax: (520) 297-6545

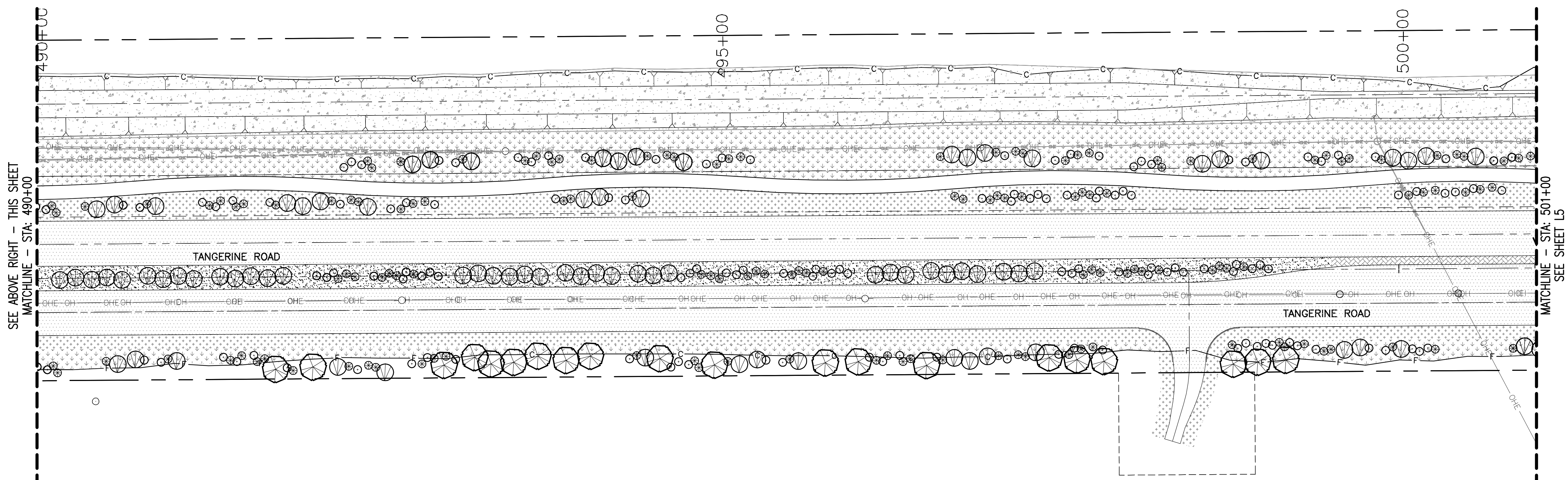
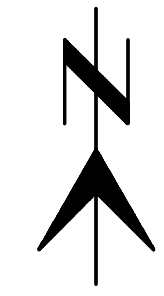
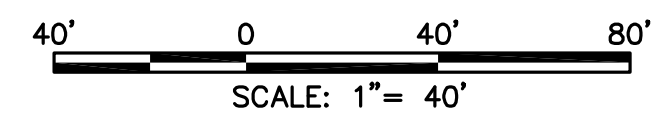
NO.	REVISION DESCRIPTION	DIV. ENGINEER	DATE

DESIGNED:	DATE:
DRAWN:	12/12
CHECKED: DS	12/12
PROJ. ENG.: DS	12/12



LANDSCAPE PLAN - AREA 5 - STA: 479+00 TO 490+00

SCALE: 1" = 40'-0"



LANDSCAPE PLAN - AREA 6 - STA: 490+00 TO 501+00

SCALE: 1" = 40'-0"

LEGEND			
	TREES TO BE PLANTED AS PART OF THIS PROJECT		SMALL SHRUBS TO BE PLANTED AS PART OF THIS PROJECT
	LARGE SHRUBS TO BE PLANTED AS PART OF THIS PROJECT		ACCENT PLANTS TO BE PLANTED AS PART OF THIS PROJECT
	UPLAND SEED MIX		DECOMPOSED GRANITE SURFACING
	CONCRETE UNIT PAVER		ROCK MULCH / DESERT PAVEMENT SURFACING W/LOW GROW SEED MIX

NOTE: SEE SHEETS L-27 AND L-28 FOR LANDSCAPE SCHEDULES AND DETAILS

SCALES: Horiz. 1"=40'
Vert. N/A

SHEET L4 OF LX

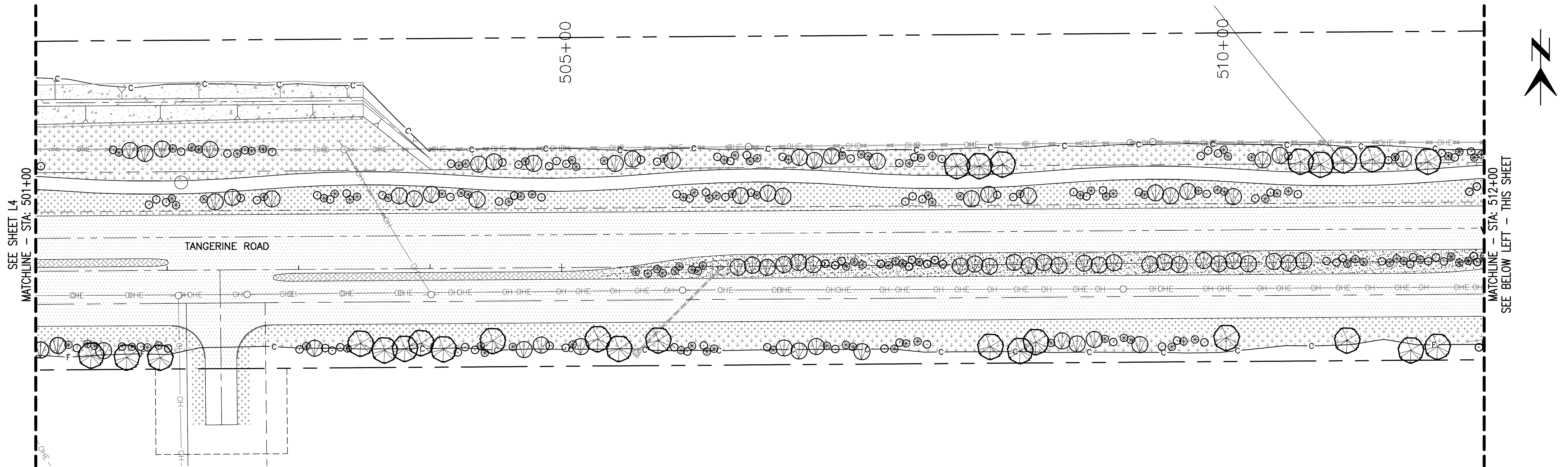
DESIGNED:	DATE:
DRAWN:	
CHECKED: DS	12/12
PROJ. ENG.: DS	12/12

NO.	REVISION DESCRIPTION	DIV. ENGINEER	DATE

PRELIMINARY
STAGE II
REVIEW
NOT FOR
CONSTRUCTION
OR RECORDING

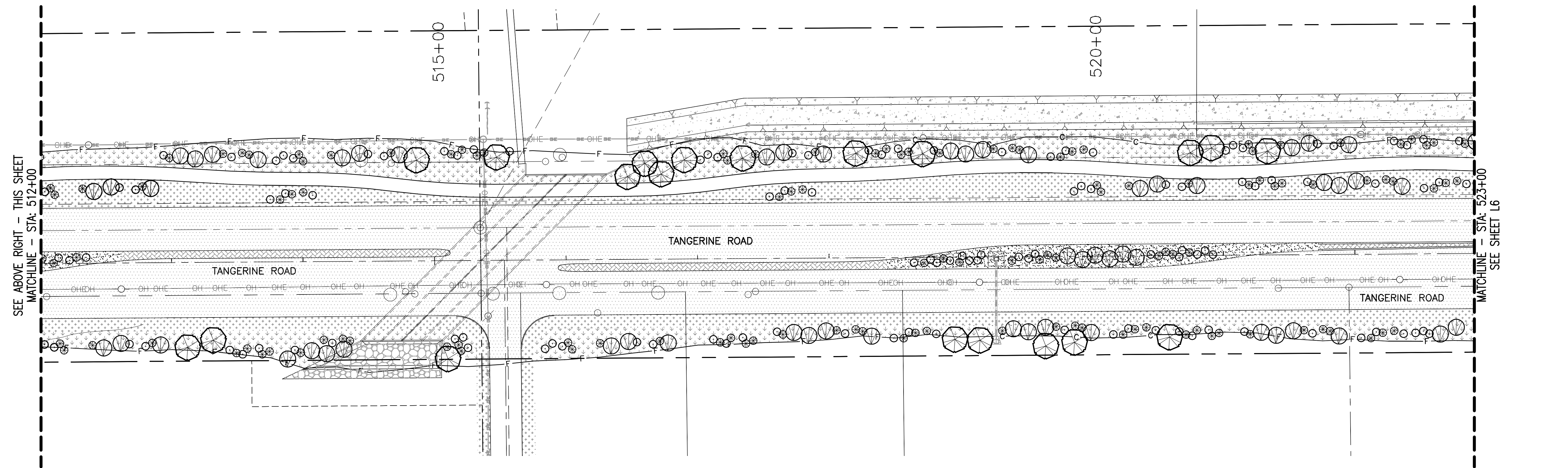
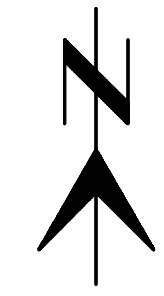
McGann & Associates
Landscape Architects and Planners
8814 North Oracle Road, Suite 210
Tucson, Arizona 85704
Telephone: (520) 297-5540 Fax: (520) 297-5545

TOWN OF MARANA - PROJECT NO. 2005-061
LANDSCAPE PLAN - AREA 5 & 6
FOR
TANGERINE ROAD



LANDSCAPE PLAN - AREA 7 - STA: 501+00 TO 512+00

SCALE: 1" = 40'-0"



LANDSCAPE PLAN - AREA 8 - STA: 512+00 TO 523+00

SCALE: 1" = 40'-0"

LEGEND			
	TREES TO BE PLANTED AS PART OF THIS PROJECT		SMALL SHRUBS TO BE PLANTED AS PART OF THIS PROJECT
	LARGE SHRUBS TO BE PLANTED AS PART OF THIS PROJECT		ACCENT PLANTS TO BE PLANTED AS PART OF THIS PROJECT
	UPLAND SEED MIX		DECOMPOSED GRANITE SURFACING
	CONCRETE UNIT PAVER		ROCK MULCH / DESERT PAVEMENT SURFACING W/LOW GROW SEED MIX

NOTE: SEE SHEETS L-27 AND L-28 FOR LANDSCAPE SCHEDULES AND DETAILS

SCALES: Horiz. 1"=40'
Vert. N/A

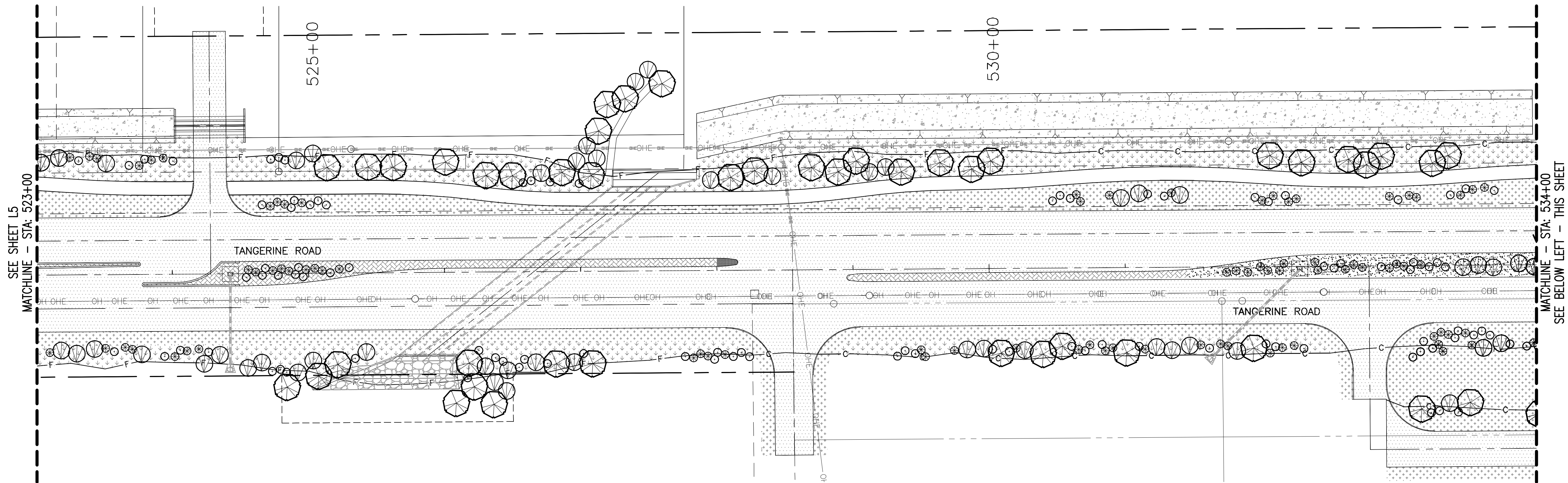
SHEET L5 OF LX

DESIGNED:	DATE
DRAWN:	
CHECKED: DS	12/12
PROJ. ENG.: DS	12/12

NO.	REVISION DESCRIPTION	DIV. ENGINEER	DATE

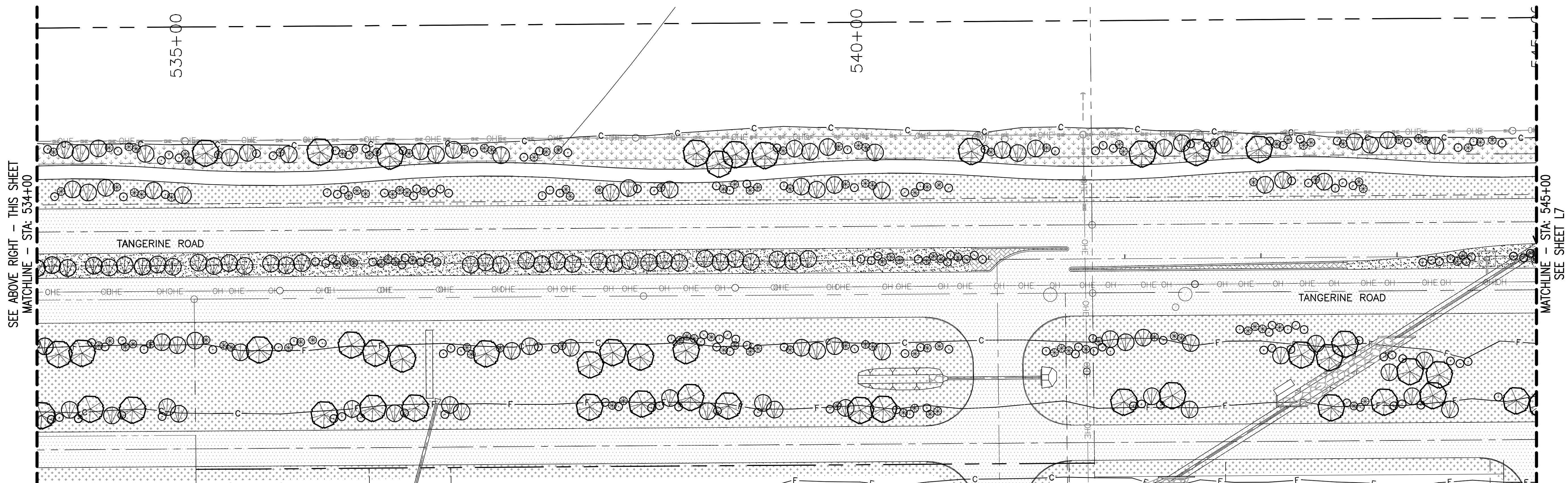
PRELIMINARY
STAGE II
REVIEW
NOT FOR
CONSTRUCTION
OR RECORDING

McGann & Associates
Landscape Architects and Planners
8814 North Oracle Road, Suite 210
Tucson, Arizona 85704
Telephone: (520) 297-0540 Fax: (520) 297-0545



LANDSCAPE PLAN - AREA 9 - STA: 523+00 TO 534+00

SCALE: 1" = 40'-0"



LANDSCAPE PLAN - AREA 10 - STA: 534+00 TO 545+00

SCALE: 1" = 40'-0"

LEGEND			
TREES TO BE PLANTED AS PART OF THIS PROJECT	SMALL SHRUBS TO BE PLANTED AS PART OF THIS PROJECT	UPLAND SEED MIX	DECOMPOSED GRANITE SURFACING
LARGE SHRUBS TO BE PLANTED AS PART OF THIS PROJECT	ACCENT PLANTS TO BE PLANTED AS PART OF THIS PROJECT	CONCRETE UNIT PAVER	ROCK MULCH / DESERT PAVEMENT SURFACING W/LOW GROW SEED MIX

NOTE: SEE SHEETS L-27 AND L-28 FOR LANDSCAPE SCHEDULES AND DETAILS

SCALES: Horiz. 1"=40'
Vert. N/A

SHEET L6 OF LX

TOWN OF MARANA - PROJECT NO. 2005-061

LANDSCAPE PLAN - AREA 9 & 10

FOR TANGERINE ROAD

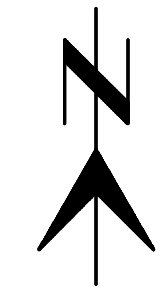
PRELIMINARY

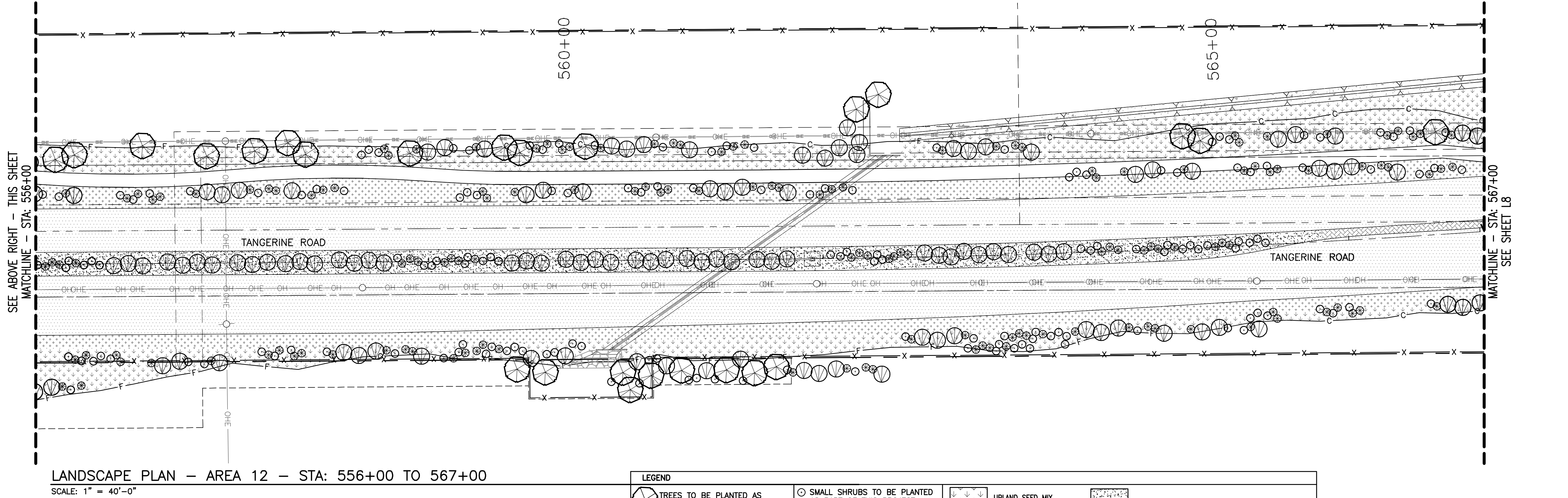
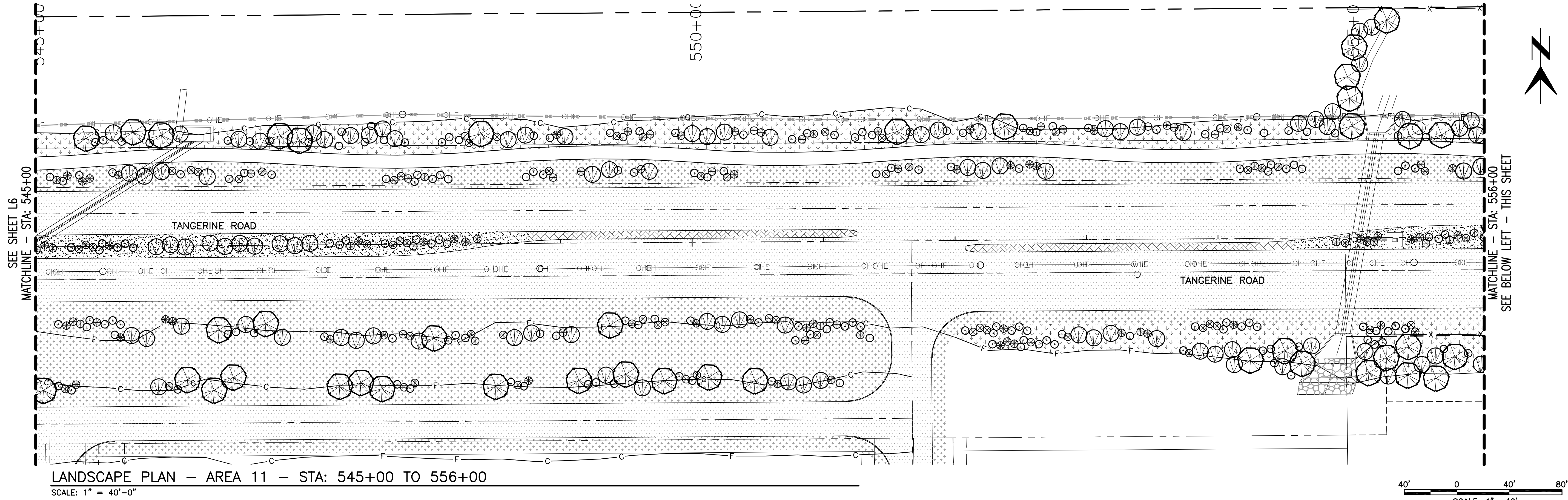
STAGE II
REVIEW
NOT FOR
CONSTRUCTION
OR RECORDING

McGann & Associates
Landscape Architects and Planners
8814 North Oracle Road, Suite 210
Tucson, Arizona 85704
Telephone: (520) 297-0540 Fax: (520) 297-0545

NO.	REVISION DESCRIPTION	DIV. ENGINEER	DATE

DESIGNED:	DATE:
DRAWN:	12/12
CHECKED: DS	12/12
PROJ. ENG.: DS	12/12





LEGEND			
TREES TO BE PLANTED AS PART OF THIS PROJECT	SMALL SHRUBS TO BE PLANTED AS PART OF THIS PROJECT	UPLAND SEED MIX	DECOMPOSED GRANITE SURFACING
LARGE SHRUBS TO BE PLANTED AS PART OF THIS PROJECT	ACCENT PLANTS TO BE PLANTED AS PART OF THIS PROJECT	CONCRETE UNIT PAVER	ROCK MULCH / DESERT PAVEMENT SURFACING W/LOW GROW SEED MIX

NOTE: SEE SHEETS L-27 AND L-28 FOR LANDSCAPE SCHEDULES AND DETAILS

TOWN OF MARANA - PROJECT NO. 2005-061

LANDSCAPE PLAN - AREA 11 & 12
FOR
TANGERINE ROAD

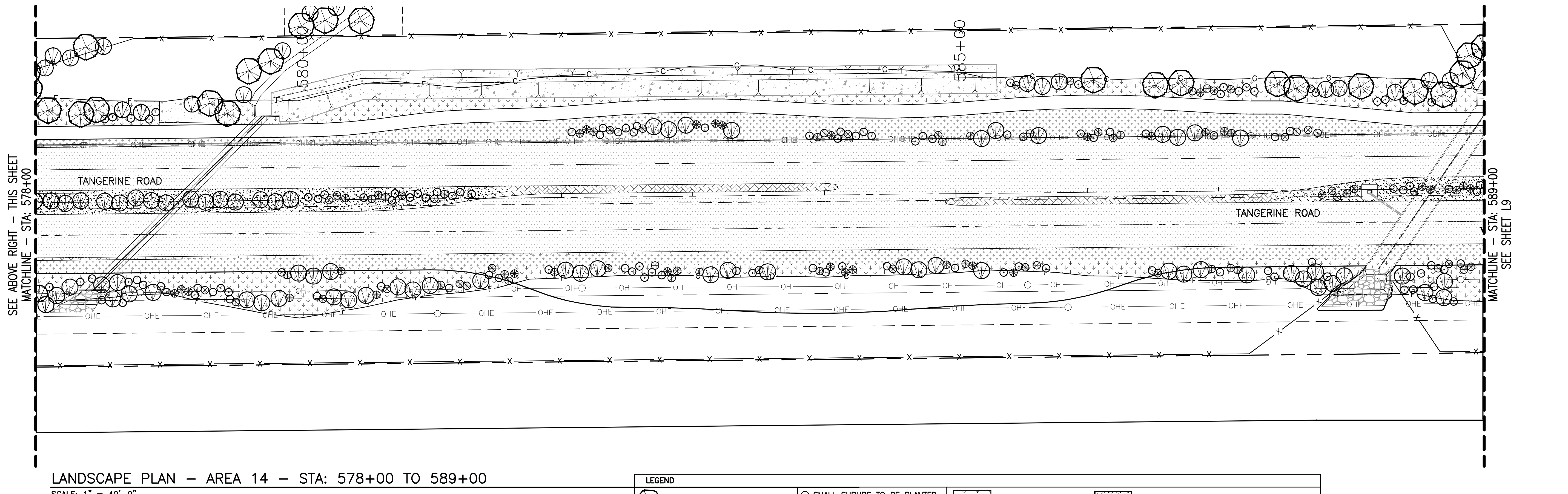
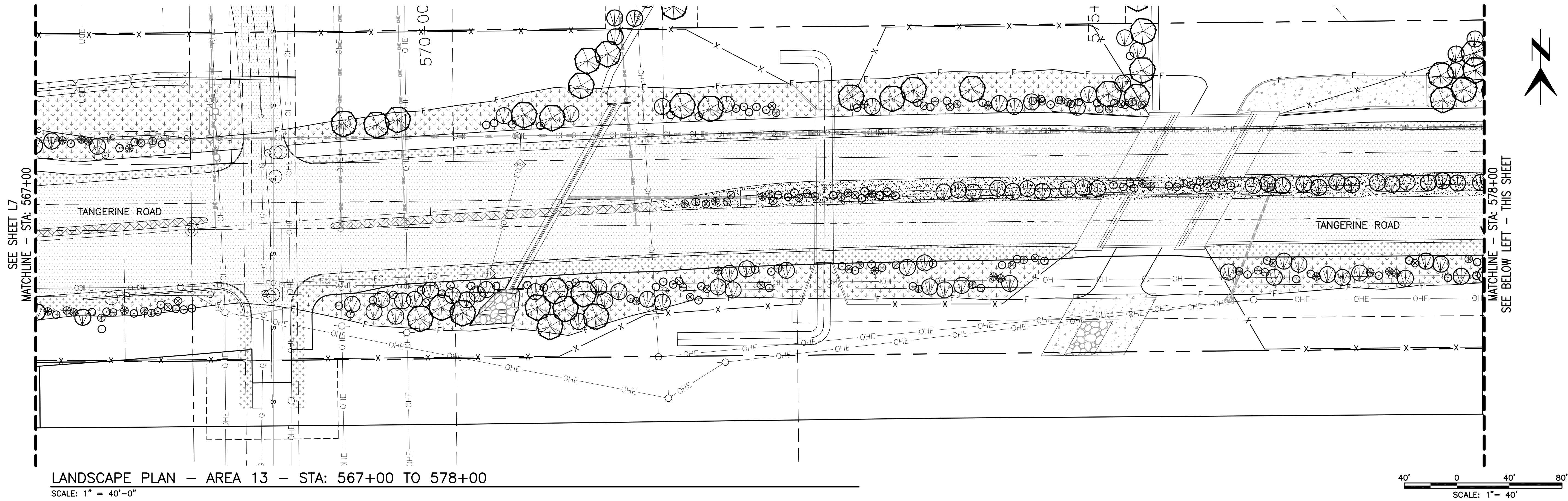
PRELIMINARY
STAGE II
REVIEW
NOT FOR
CONSTRUCTION
OR RECORDING

McGann & Associates
Landscape Architects and Planners
8814 North Oracle Road, Suite 210
Tucson, Arizona 85704
Telephone: (520) 297-6540 Fax: (520) 297-6545

NO.	REVISION DESCRIPTION	DIV. ENGINEER	DATE

DESIGNED:	DATE

DRAWN:	CHECKED:	PROJ. ENG.:	DATE



LEGEND			
	TREES TO BE PLANTED AS PART OF THIS PROJECT		SMALL SHRUBS TO BE PLANTED AS PART OF THIS PROJECT
	LARGE SHRUBS TO BE PLANTED AS PART OF THIS PROJECT		ACCENT PLANTS TO BE PLANTED AS PART OF THIS PROJECT
	UPLAND SEED MIX		DECOMPOSED GRANITE SURFACING
	CONCRETE UNIT PAVER		ROCK MULCH / DESERT PAVEMENT SURFACING W/LOW GROW SEED MIX

NOTE: SEE SHEETS L-27 AND L-28 FOR LANDSCAPE SCHEDULES AND DETAILS

TOWN OF MARANA - PROJECT NO. 2005-061

LANDSCAPE PLAN - AREA 13 & 14

FOR TANGERINE ROAD

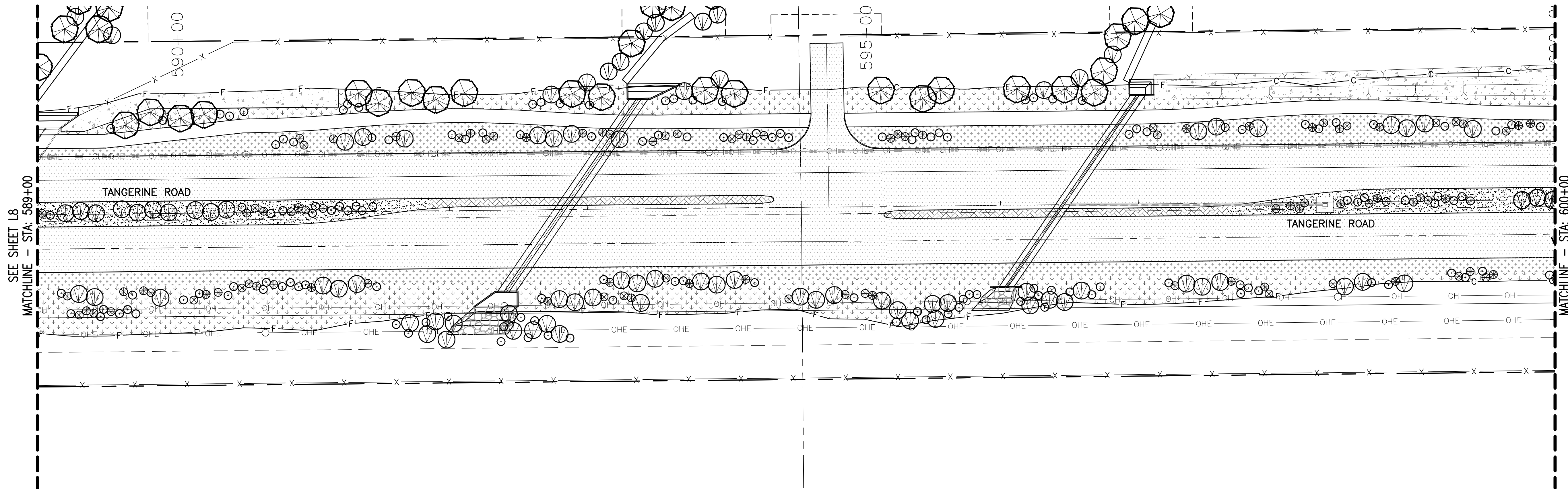
PRELIMINARY
STAGE II
REVIEW
NOT FOR
CONSTRUCTION
OR RECORDING

McGann & Associates
Landscape Architects and Planners
8814 North Oracle Road, Suite 210
Tucson, Arizona 85704
Telephone: (520) 297-0540 Fax: (520) 297-0545

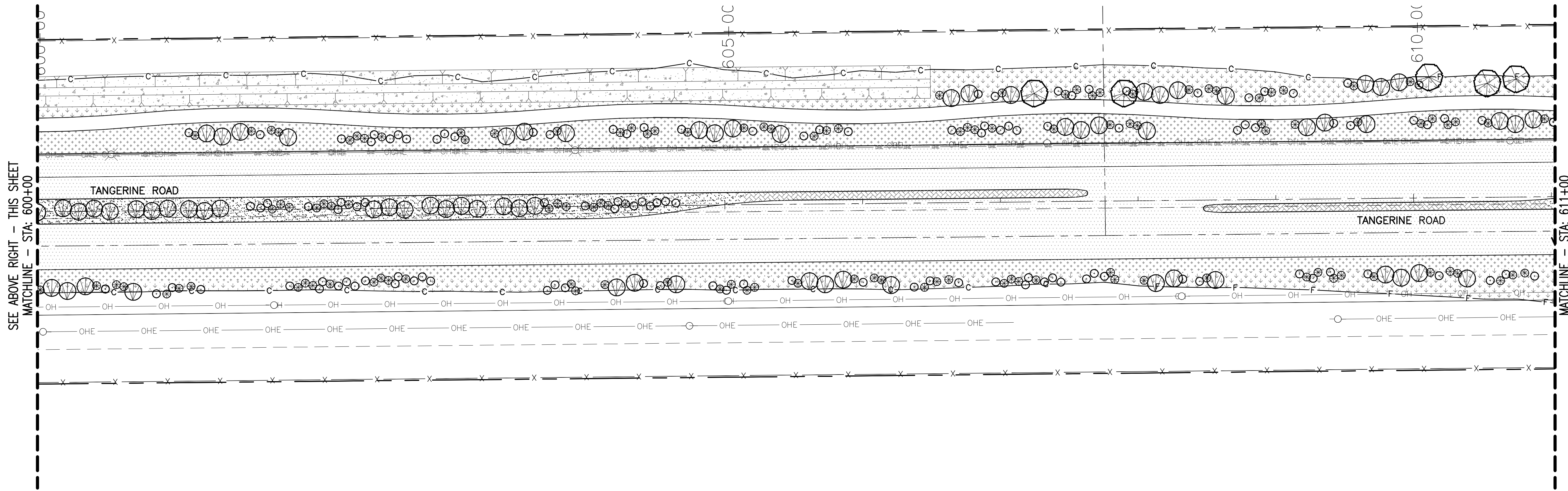

NO.	REVISION DESCRIPTION	DIV. ENGINEER	DATE

DESIGNED:	DATE

DRAWN:	CHECKED:	PROJ. ENG.:	DATE



LANDSCAPE PLAN - AREA 15 - STA: 589+00 TO 600+00
SCALE: 1" = 40'-0"



LANDSCAPE PLAN - AREA 16 - STA: 600+00 TO 611+00
SCALE: 1" = 40'-0"

LEGEND			
	TREES TO BE PLANTED AS PART OF THIS PROJECT		SMALL SHRUBS TO BE PLANTED AS PART OF THIS PROJECT
	LARGE SHRUBS TO BE PLANTED AS PART OF THIS PROJECT		ACCENT PLANTS TO BE PLANTED AS PART OF THIS PROJECT
	UPLAND SEED MIX		CONCRETE UNIT PAVER
	DECOMPOSED GRANITE SURFACING		ROCK MULCH / DESERT PAVEMENT SURFACING W/LOW GROW SEED MIX

NOTE: SEE SHEETS L-27 AND L-28 FOR LANDSCAPE SCHEDULES AND DETAILS

DESIGNED:	DATE
DRAWN:	
CHECKED: DS	12/12
PROJ. ENG.: DS	12/12

NO.	REVISION DESCRIPTION	DIV. ENGINEER	DATE

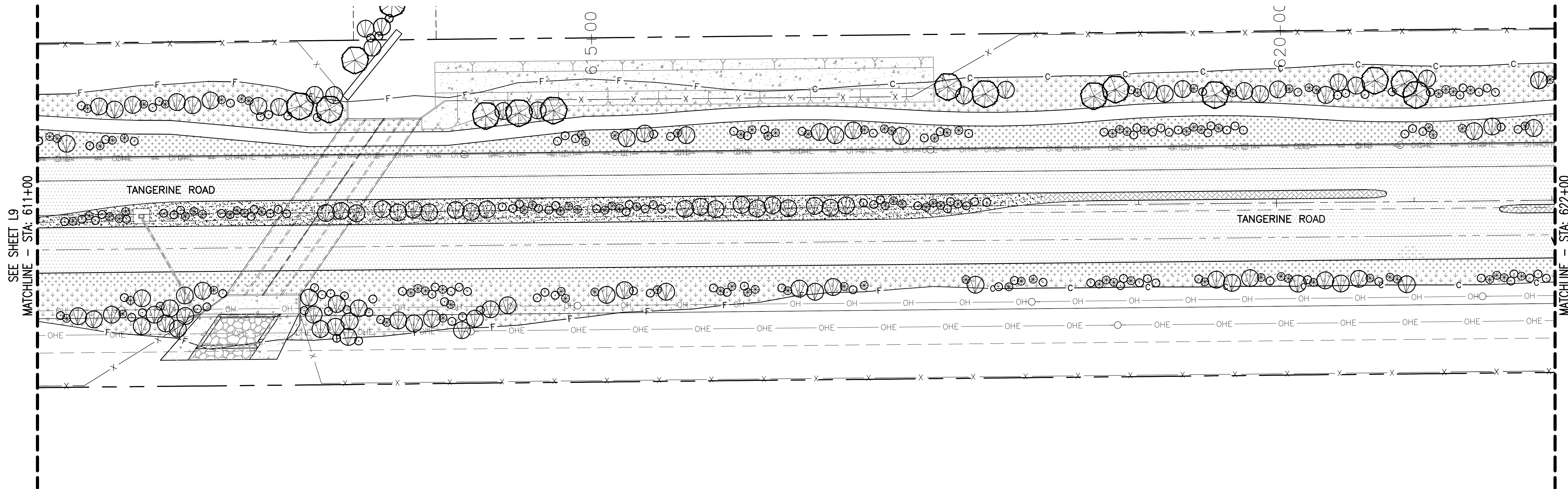
PRELIMINARY
STAGE II
REVIEW
NOT FOR
CONSTRUCTION
OR RECORDING

McGann & Associates
Landscape Architects and Planners
8814 North Oracle Road, Suite 210
Tucson, Arizona 85704
Telephone: (520) 297-6540 Fax: (520) 297-6545

TOWN OF MARANA - PROJECT NO. 2005-061

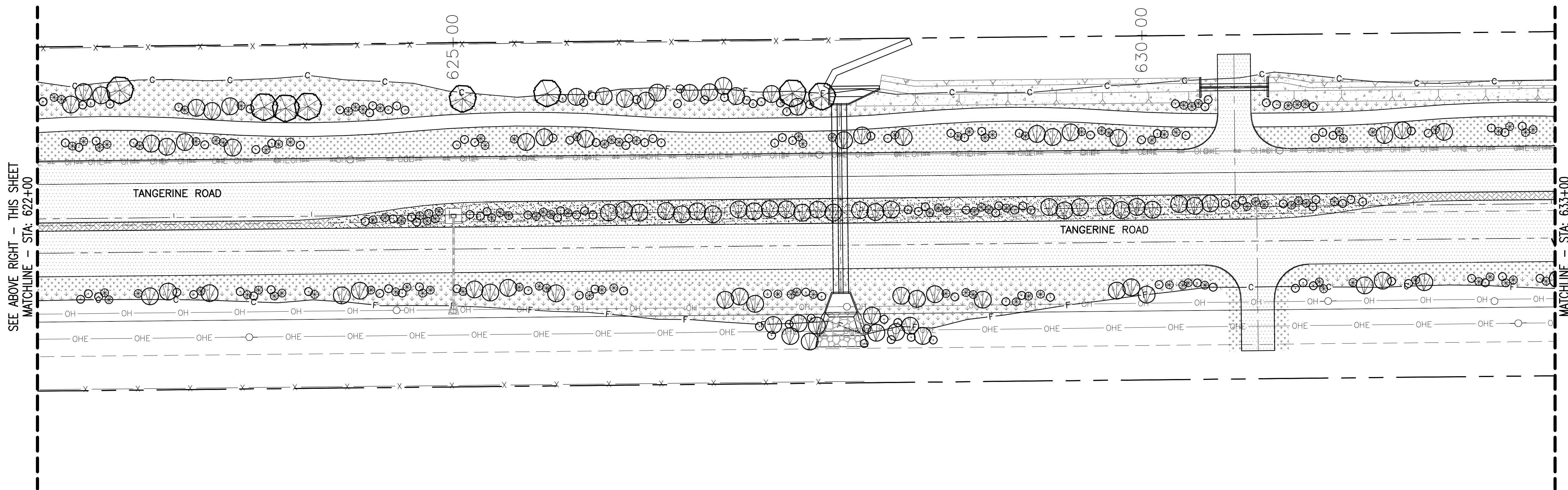
LANDSCAPE PLAN - AREA 15 & 16

FOR
TANGERINE ROAD



LANDSCAPE PLAN - AREA 17 - STA: 611+00 TO 622+00

SCALE: 1" = 40'-0"



LANDSCAPE PLAN - AREA 18 - STA: 622+00 TO 633+00

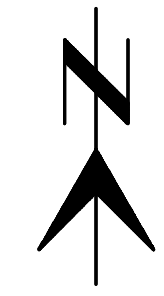
SCALE: 1" = 40'-0"

LEGEND			
	TREES TO BE PLANTED AS PART OF THIS PROJECT		SMALL SHRUBS TO BE PLANTED AS PART OF THIS PROJECT
	LARGE SHRUBS TO BE PLANTED AS PART OF THIS PROJECT		ACCENT PLANTS TO BE PLANTED AS PART OF THIS PROJECT
	UPLAND SEED MIX		DECOMPOSED GRANITE SURFACING
	CONCRETE UNIT PAVER		ROCK MULCH / DESERT PAVEMENT SURFACING W/LOW GROW SEED MIX

NOTE: SEE SHEETS L-27 AND L-28 FOR LANDSCAPE SCHEDULES AND DETAILS

SCALES: Horiz. 1"=40'
Vert. N/A

SHEET L10 OF LXX



NO.	REVISION DESCRIPTION	DIV. ENGINEER	DATE

DESIGNED:	DATE:
DRAWN:	12/12
CHECKED: DS	12/12
PROJ. ENG.: DS	

PRELIMINARY
STAGE II
REVIEW
NOT FOR
CONSTRUCTION
OR RECORDING

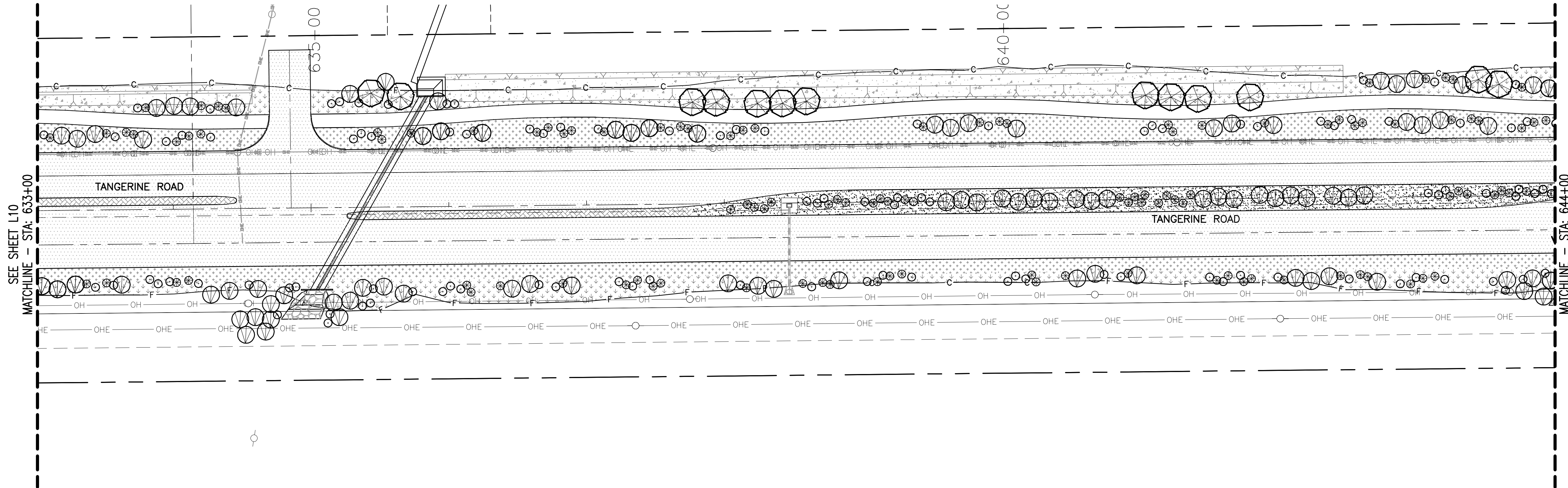
McGann & Associates
Landscape Architects and Planners
8814 North Oracle Road, Suite 210
Tucson, Arizona 85704
Telephone: (520) 297-0540 Fax: (520) 297-0545

TOWN OF MARANA - PROJECT NO. 2005-061

LANDSCAPE PLAN - AREA 17 & 18

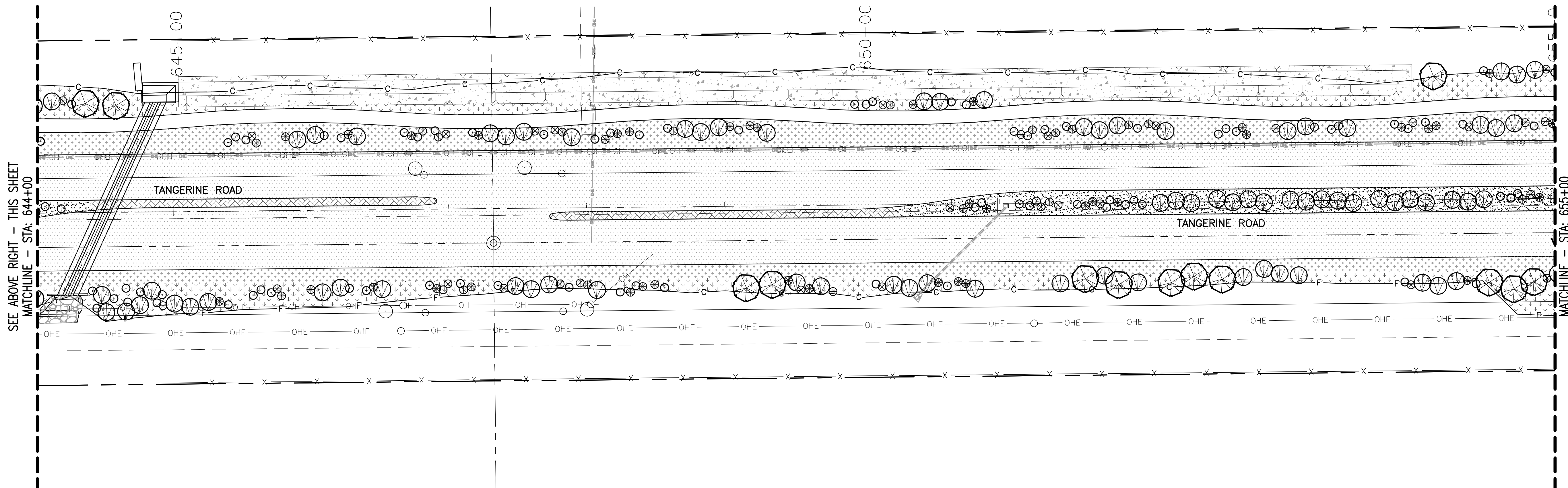
FOR
TANGERINE ROAD

PAGE OF XX



LANDSCAPE PLAN - AREA 19 - STA: 633+00 TO 644+00

SCALE: 1" = 40'-0"



LANDSCAPE PLAN - AREA 20 - STA: 644+00 TO 655+00

SCALE: 1" = 40'-0"

LEGEND			
TREES TO BE PLANTED AS PART OF THIS PROJECT	SMALL SHRUBS TO BE PLANTED AS PART OF THIS PROJECT	UPLAND SEED MIX	DECOMPOSED GRANITE SURFACING
LARGE SHRUBS TO BE PLANTED AS PART OF THIS PROJECT	ACCENT PLANTS TO BE PLANTED AS PART OF THIS PROJECT	CONCRETE UNIT PAVER	ROCK MULCH / DESERT PAVEMENT SURFACING W/LOW GROW SEED MIX

NOTE: SEE SHEETS L-27 AND L-28 FOR LANDSCAPE SCHEDULES AND DETAILS

SCALES: Horiz. 1"=40'
Vert. N/A

SHEET L11 OF LX

TOWN OF MARANA - PROJECT NO. 2005-061

LANDSCAPE PLAN - AREA 19 & 20

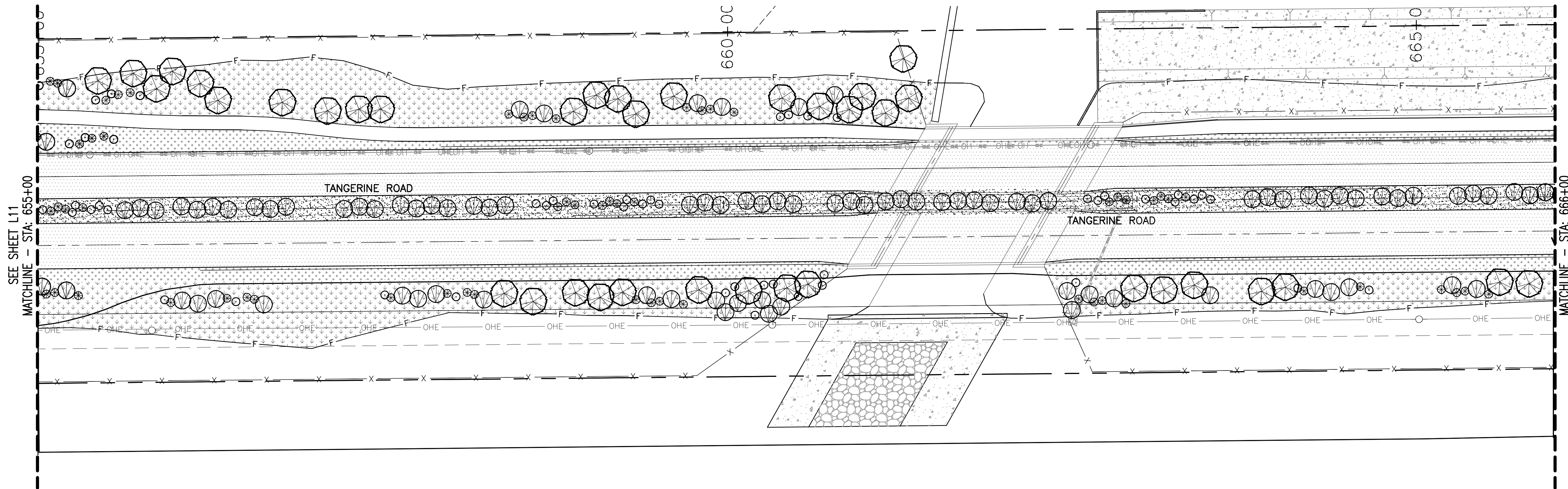
FOR TANGERINE ROAD

McGann & Associates
Landscape Architects and Planners
8814 North Oracle Road, Suite 210
Tucson, Arizona 85704
Telephone: (520) 297-0540 Fax: (520) 297-0545

PRELIMINARY
STAGE II
REVIEW
NOT FOR
CONSTRUCTION
OR RECORDING

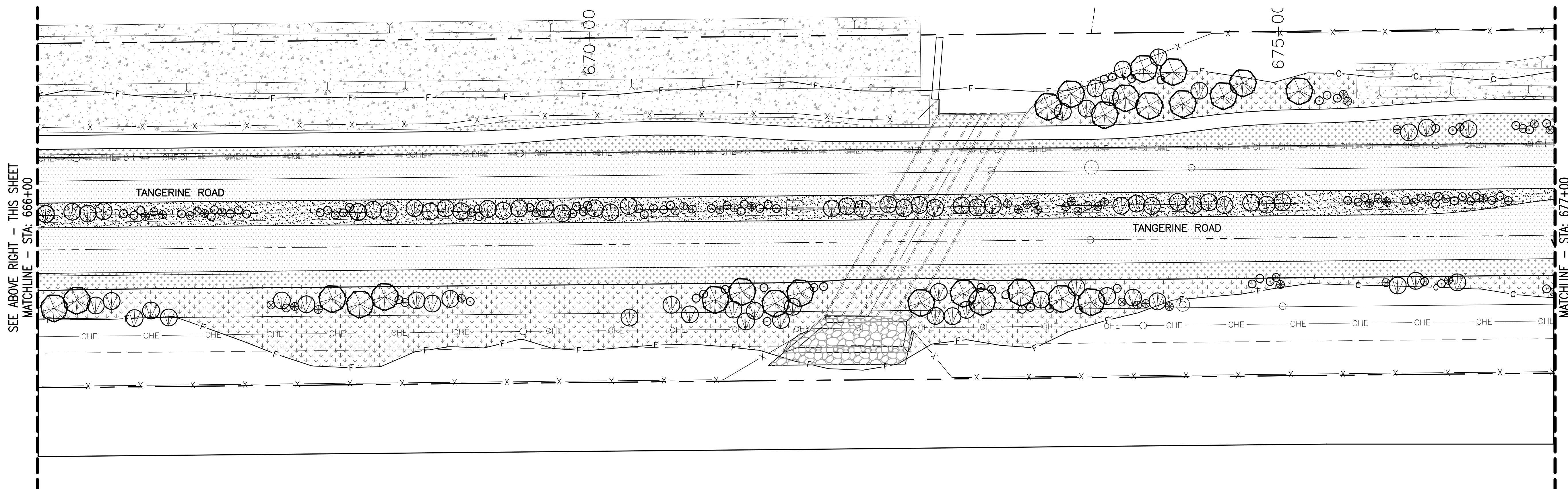
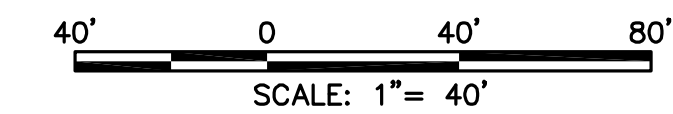
NO.	REVISION DESCRIPTION	DIV. ENGINEER	DATE

DESIGNED:	DATE:
DRAWN:	
CHECKED: DS	12/12
PROJ. ENG.: DS	12/12



LANDSCAPE PLAN - AREA 21 - STA: 655+00 TO 666+00

SCALE: 1" = 40'-0"



LANDSCAPE PLAN - AREA 22 - STA: 666+00 TO 677+00

SCALE: 1" = 40'-0"

LEGEND			
	TREES TO BE PLANTED AS PART OF THIS PROJECT		SMALL SHRUBS TO BE PLANTED AS PART OF THIS PROJECT
	LARGE SHRUBS TO BE PLANTED AS PART OF THIS PROJECT		ACCENT PLANTS TO BE PLANTED AS PART OF THIS PROJECT
	UPLAND SEED MIX		DECOMPOSED GRANITE SURFACING
	CONCRETE UNIT PAVER		ROCK MULCH / DESERT PAVEMENT SURFACING W/LOW GROW SEED MIX

NOTE: SEE SHEETS L-27 AND L-28 FOR LANDSCAPE SCHEDULES AND DETAILS

SCALES: Horiz. 1"=40'
Vert. N/A



NO.	REVISION DESCRIPTION	DIV. ENGINEER	DATE

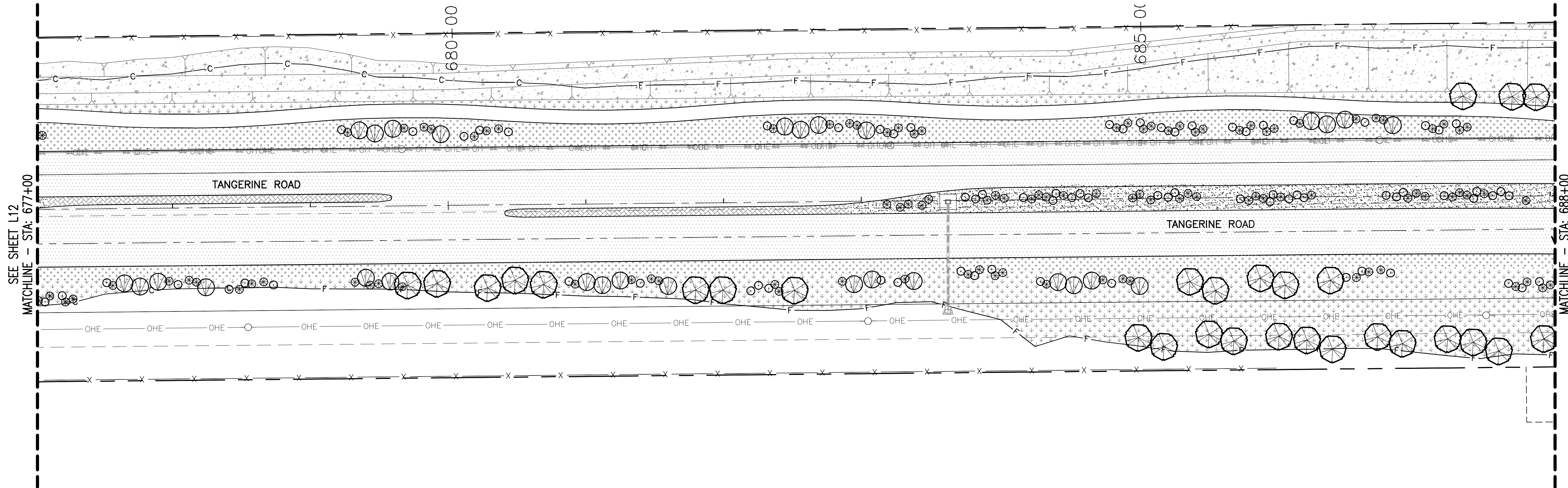
DESIGNED:	DATE
DRAWN:	12/12
CHECKED: DS	12/12
PROJ. ENG.: DS	12/12

PRELIMINARY
STAGE II
REVIEW
NOT FOR
CONSTRUCTION
OR RECORDING

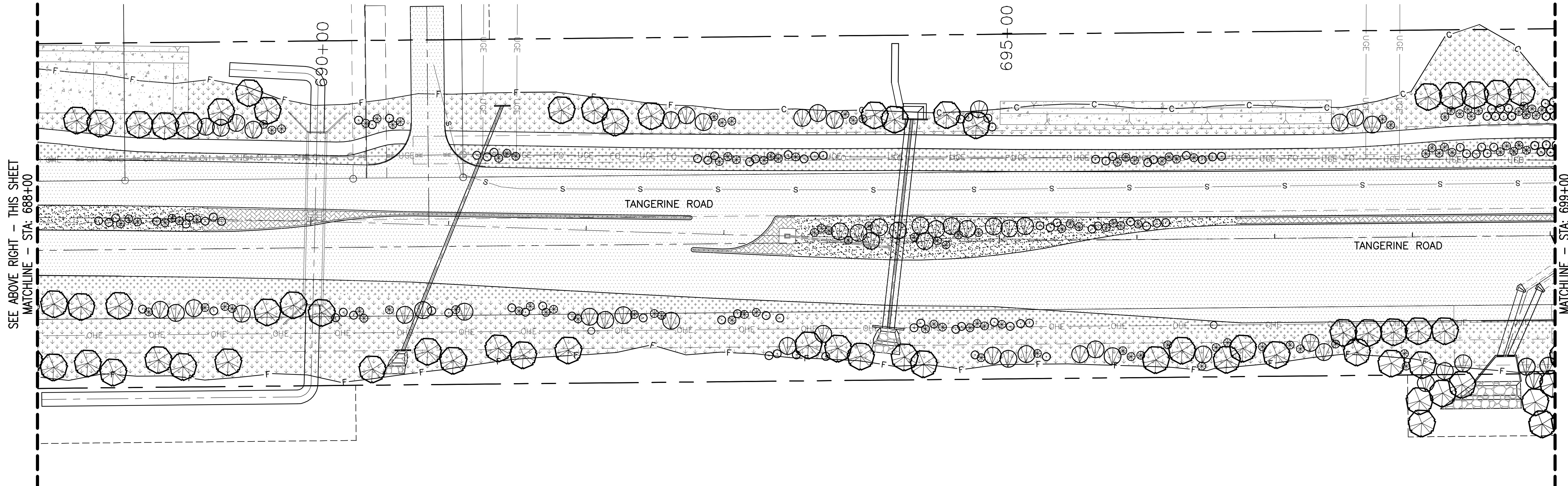
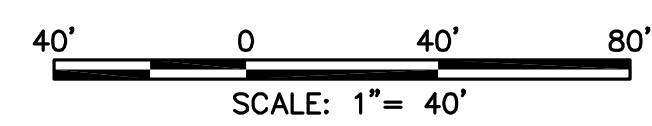
McGann & Associates
Landscape Architects and Planners
8814 North Oracle Road, Suite 210
Tucson, Arizona 85704
Telephone: (520) 297-6540 Fax: (520) 297-6545

TOWN OF MARANA - PROJECT NO. 2005-061
LANDSCAPE PLAN - AREA 21 & 22

FOR
TANGERINE ROAD



LANDSCAPE PLAN - AREA 23 - STA: 677+00 TO 688+00
SCALE: 1" = 40'-0"



LANDSCAPE PLAN - AREA 24 - STA: 688+00 TO 699+00
SCALE: 1" = 40'-0"

LEGEND			
TREES TO BE PLANTED AS PART OF THIS PROJECT	SMALL SHRUBS TO BE PLANTED AS PART OF THIS PROJECT	UPLAND SEED MIX	DECOMPOSED GRANITE SURFACING
LARGE SHRUBS TO BE PLANTED AS PART OF THIS PROJECT	ACCENT PLANTS TO BE PLANTED AS PART OF THIS PROJECT	CONCRETE UNIT PAVER	ROCK MULCH / DESERT PAVEMENT SURFACING W/LOW GROW SEED MIX

NOTE: SEE SHEETS L-27 AND L-28 FOR LANDSCAPE SCHEDULES AND DETAILS

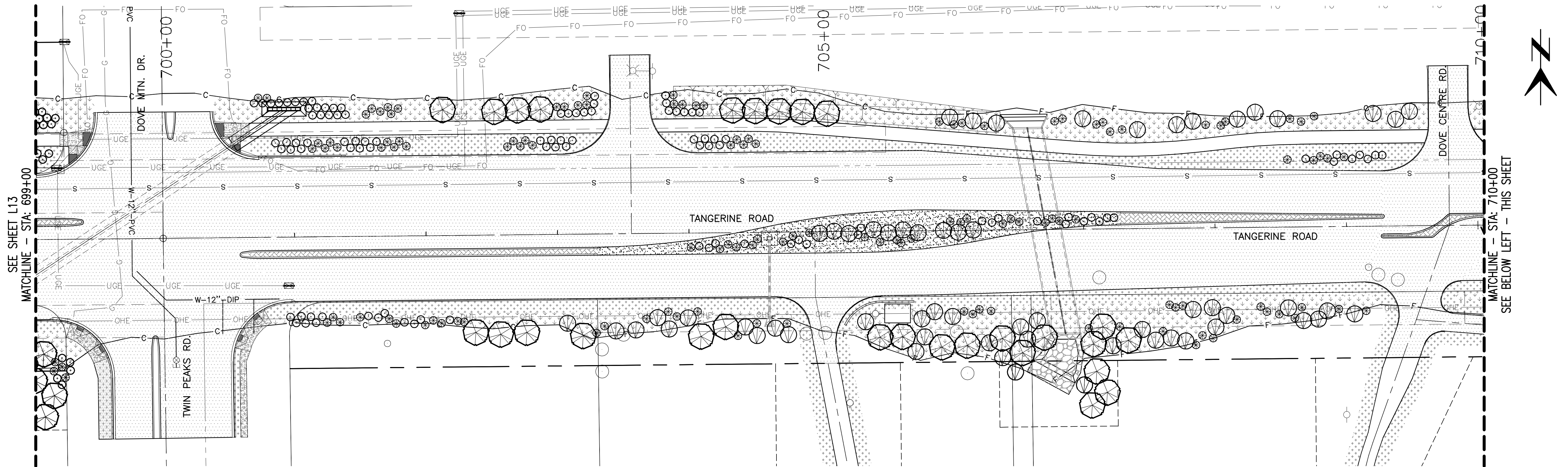
SCALES: Horiz. 1"=40'
Vert. N/A

NO.	REVISION DESCRIPTION	DIV. ENGINEER	DATE

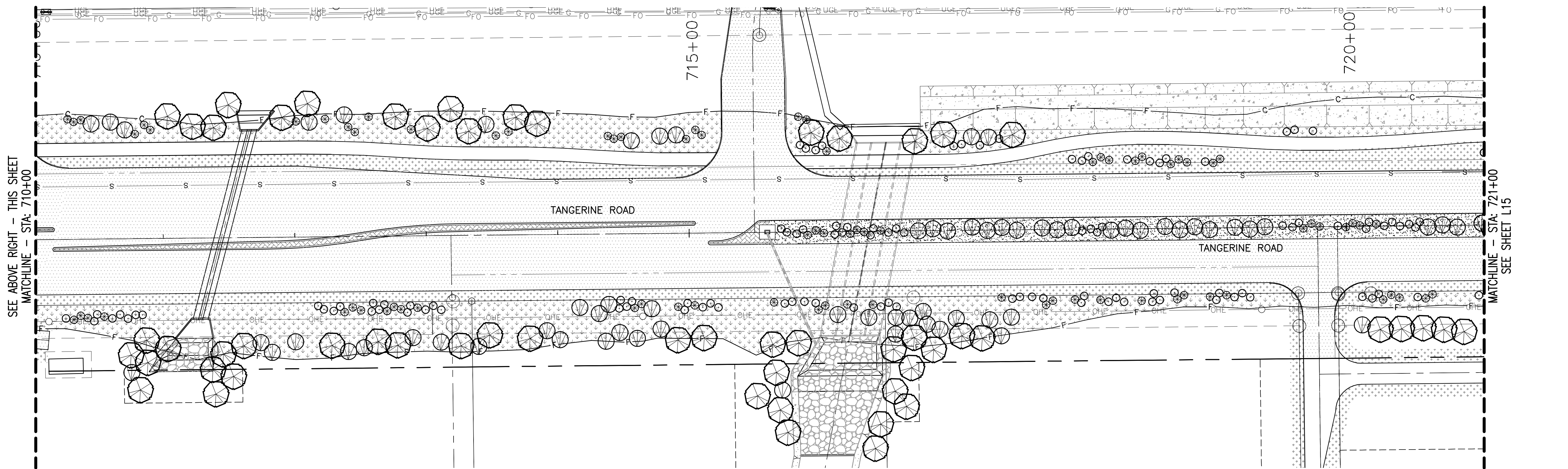
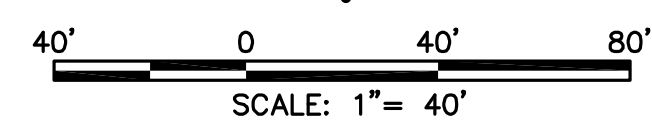
PRELIMINARY
STAGE II
REVIEW
NOT FOR
CONSTRUCTION
OR RECORDING

McGann & Associates
Landscape Architects and Planners
6814 North Oracle Road, Suite 210
Tucson, Arizona 85704
Telephone: (520) 297-0540 Fax: (520) 297-0545

TOWN OF MARANA - PROJECT NO. 2005-061
LANDSCAPE PLAN - AREA 23 & 24
FOR
TANGERINE ROAD



LANDSCAPE PLAN - AREA 25 - STA: 699+00 TO 710+00
SCALE: 1" = 40'-0"



LANDSCAPE PLAN - AREA 26 - STA: 710+00 TO 721+00
SCALE: 1" = 40'-0"

LEGEND			
	TREES TO BE PLANTED AS PART OF THIS PROJECT		SMALL SHRUBS TO BE PLANTED AS PART OF THIS PROJECT
	LARGE SHRUBS TO BE PLANTED AS PART OF THIS PROJECT		ACCENT PLANTS TO BE PLANTED AS PART OF THIS PROJECT
	UPLAND SEED MIX		DECOMPOSED GRANITE SURFACING
	CONCRETE UNIT PAVER		ROCK MULCH / DESERT PAVEMENT SURFACING W/LOW GROW SEED MIX

NOTE: SEE SHEETS L-27 AND L-28 FOR LANDSCAPE SCHEDULES AND DETAILS

SCALES: Horiz. 1"=40'
Vert. N/A

TOWN OF MARANA - PROJECT NO. 2005-061
LANDSCAPE PLAN - AREA 25 & 26
FOR
TANGERINE ROAD

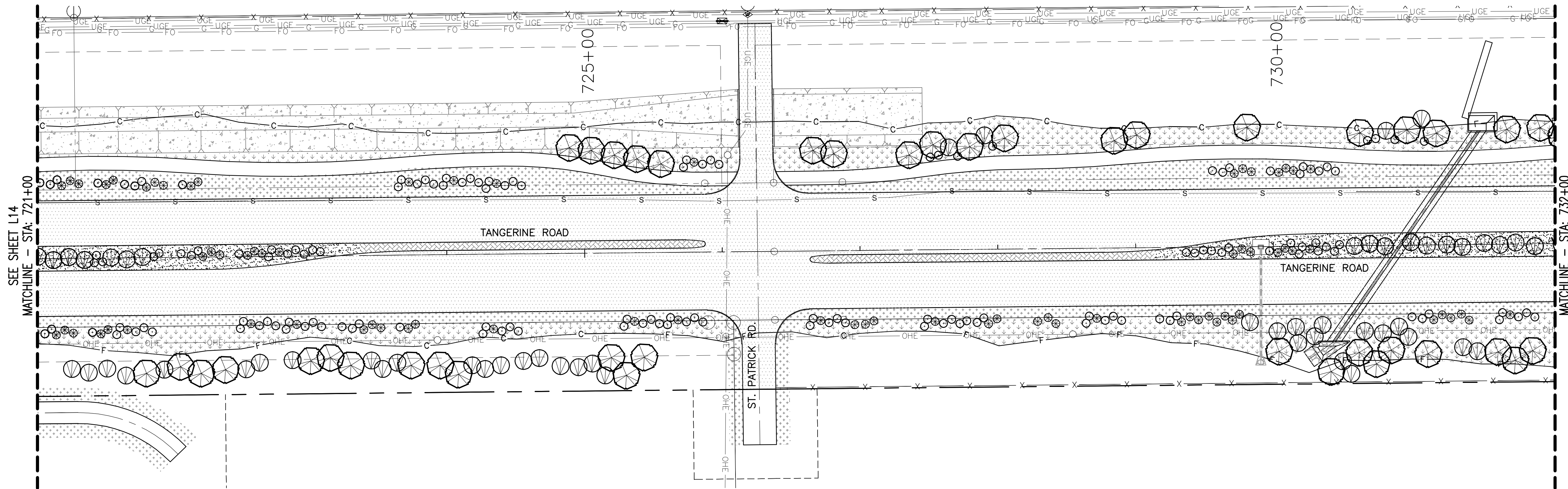
DESIGNED:	DATE:
DRAWN:	12/12
CHECKED:	DS
PROJ. ENG.:	12/12

NO.	REVISION DESCRIPTION	DIV. ENGINEER	DATE

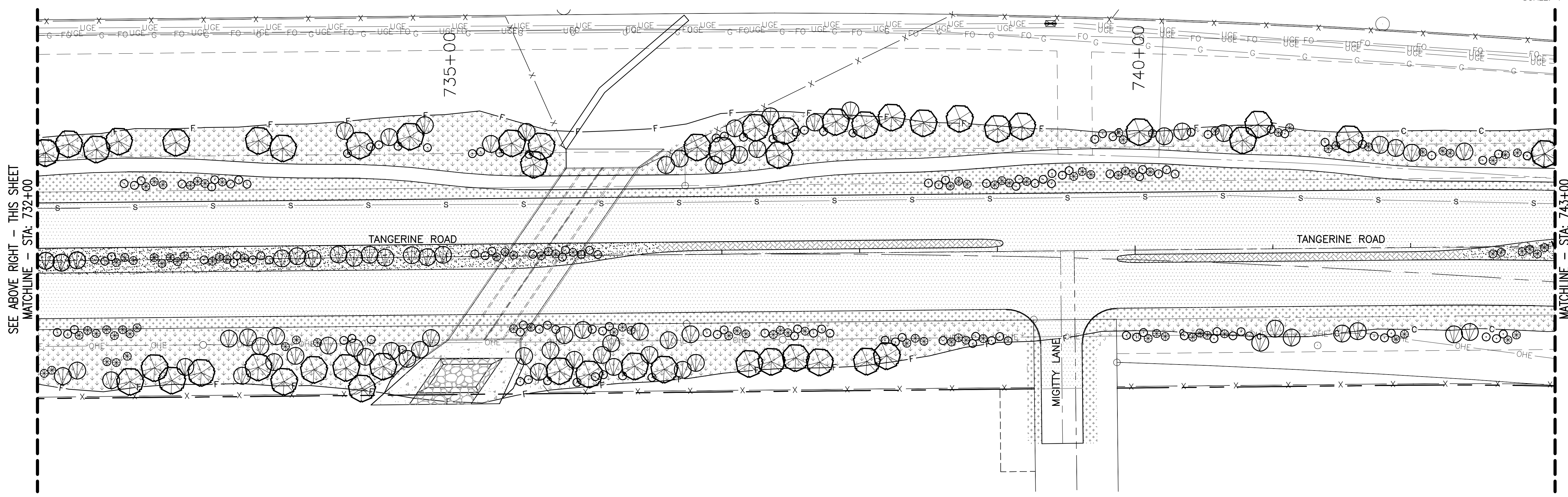

PRELIMINARY
STAGE II
REVIEW
NOT FOR
CONSTRUCTION
OR RECORDING

McGann & Associates
Landscape Architects and Planners
8814 North Oracle Road, Suite 210
Tucson, Arizona 85704
Telephone: (520) 297-9540 Fax: (520) 297-9545

PAGE OF XX



LANDSCAPE PLAN - AREA 27 - STA: 721+00 TO 732+00
SCALE: 1" = 40'-0"



LANDSCAPE PLAN - AREA 28 - STA: 732+00 TO 743+00
SCALE: 1" = 40'-0"

LEGEND			
	TREES TO BE PLANTED AS PART OF THIS PROJECT		SMALL SHRUBS TO BE PLANTED AS PART OF THIS PROJECT
	LARGE SHRUBS TO BE PLANTED AS PART OF THIS PROJECT		ACCENT PLANTS TO BE PLANTED AS PART OF THIS PROJECT
	UPLAND SEED MIX		DECOMPOSED GRANITE SURFACING
	CONCRETE UNIT PAVER		ROCK MULCH / DESERT PAVEMENT SURFACING W/LOW GROW SEED MIX

NOTE: SEE SHEETS L-27 AND L-28 FOR LANDSCAPE SCHEDULES AND DETAILS

DESIGNED:	DATE
DRAWN:	12/12
CHECKED:	DS
PROJ. ENG.:	12/12

NO.	REVISION DESCRIPTION	DIV. ENGINEER	DATE

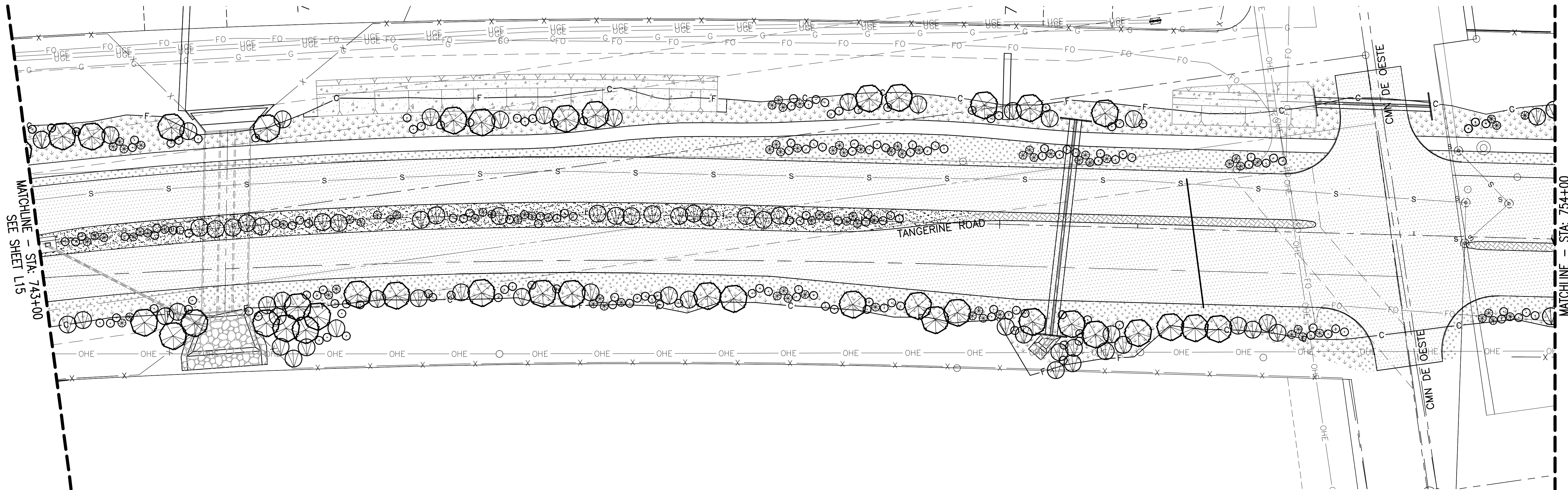
PRELIMINARY
STAGE II
REVIEW
NOT FOR
CONSTRUCTION
OR RECORDING

McGann & Associates
Landscape Architects and Planners
8814 North Oracle Road, Suite 210
Tucson, Arizona 85704
Telephone: (520) 297-0540 Fax: (520) 297-0545

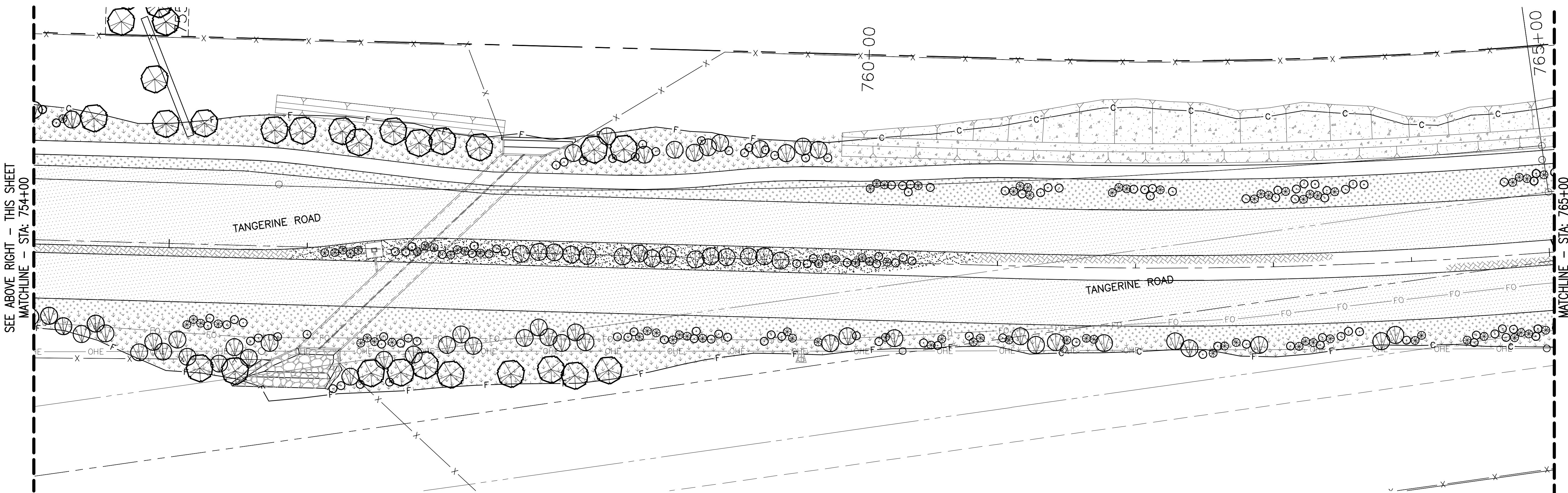

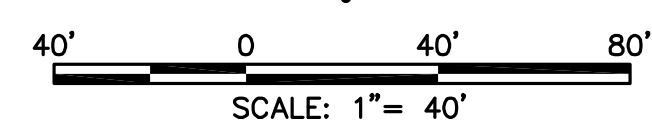
TOWN OF MARANA - PROJECT NO. 2005-061

LANDSCAPE PLAN - AREA 27 & 28


FOR
TANGERINE ROAD



LANDSCAPE PLAN - AREA 29 - STA: 743+00 TO 754+00
SCALE: 1" = 40'-0"



LANDSCAPE PLAN - AREA 30 - STA: 754+00 TO 765+00
SCALE: 1" = 40'-0"



LEGEND			
	TREES TO BE PLANTED AS PART OF THIS PROJECT		SMALL SHRUBS TO BE PLANTED AS PART OF THIS PROJECT
	LARGE SHRUBS TO BE PLANTED AS PART OF THIS PROJECT		ACCENT PLANTS TO BE PLANTED AS PART OF THIS PROJECT
	UPLAND SEED MIX		DECOMPOSED GRANITE SURFACING
	CONCRETE UNIT PAVER		ROCK MULCH / DESERT PAVEMENT SURFACING W/LOW GROW SEED MIX

NOTE: SEE SHEETS L-27 AND L-28 FOR LANDSCAPE SCHEDULES AND DETAILS

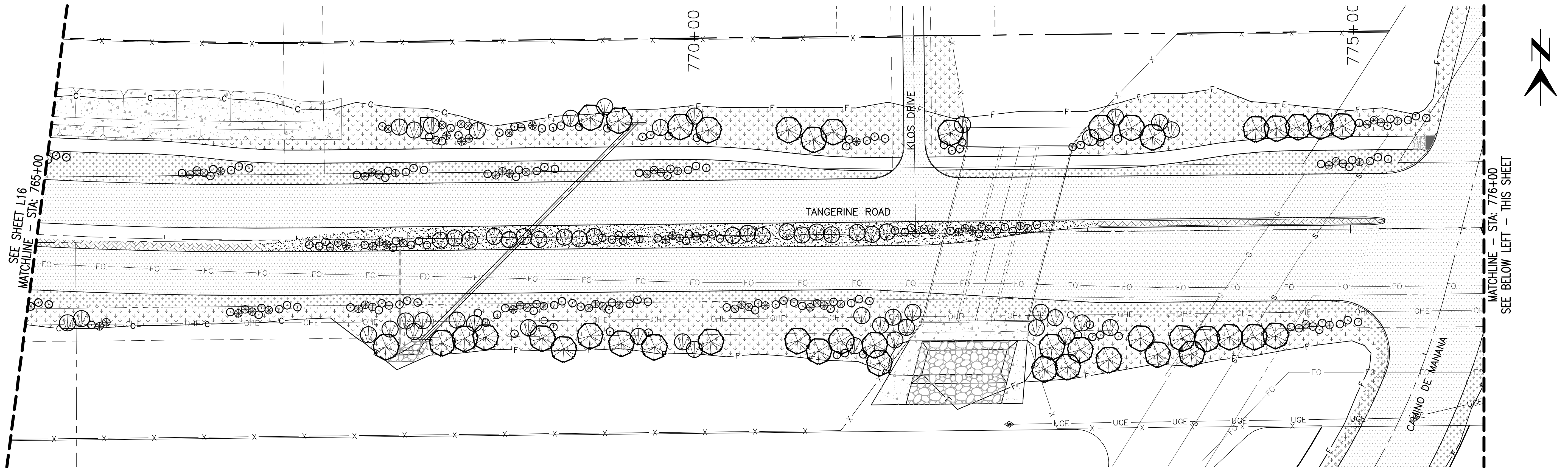
SCALES: Horiz. 1"=40'
Vert. N/A

DESIGNED:	DATE
DRAWN:	12/12
CHECKED:	DS
PROJ. ENG.:	12/12

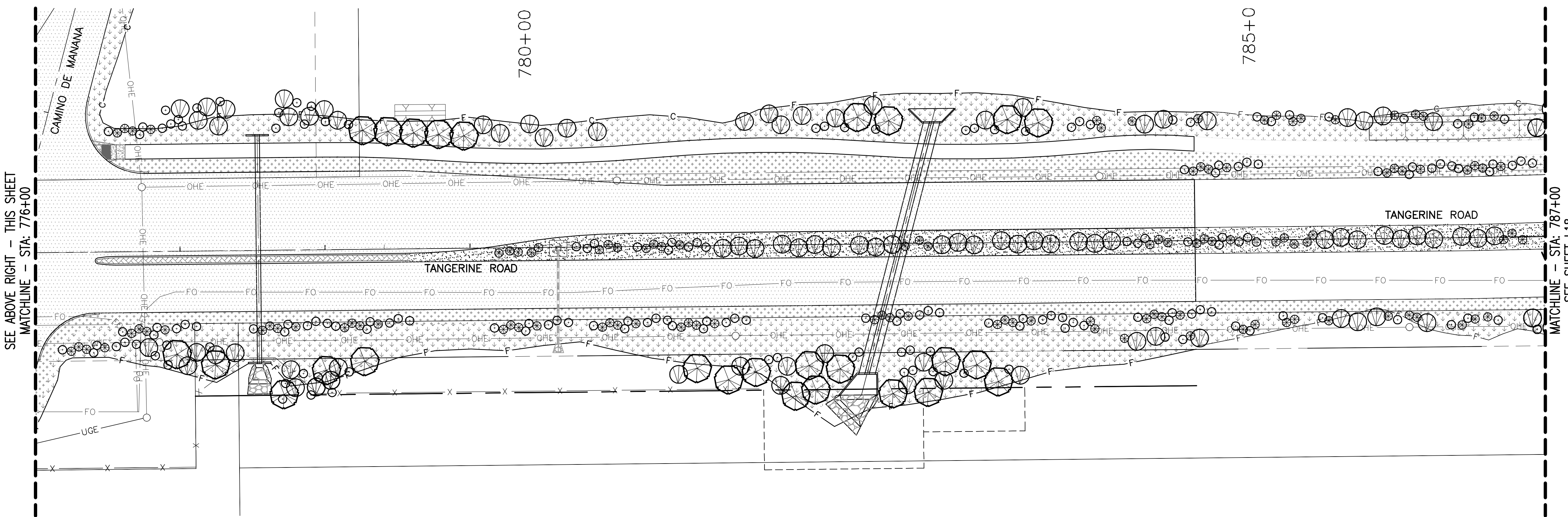
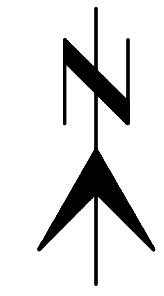
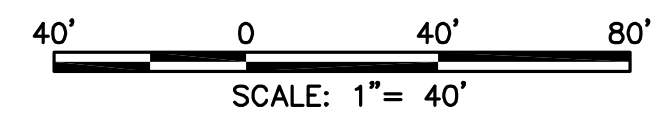
NO.	REVISION DESCRIPTION	DIV. ENGINEER	DATE

PRELIMINARY
STAGE II
REVIEW
NOT FOR
CONSTRUCTION
OR RECORDING

McGann & Associates
Landscape Architects and Planners
8814 North Oracle Road, Suite 210
Tucson, Arizona 85704
Telephone: (520) 297-0540 Fax: (520) 297-0545



LANDSCAPE PLAN - AREA 31 - STA: 765+00 TO 776+00
SCALE: 1" = 40'-0"



LANDSCAPE PLAN - AREA 32 - STA: 776+00 TO END OF PROJECT
SCALE: 1" = 40'-0"

LEGEND			
	TREES TO BE PLANTED AS PART OF THIS PROJECT		SMALL SHRUBS TO BE PLANTED AS PART OF THIS PROJECT
	LARGE SHRUBS TO BE PLANTED AS PART OF THIS PROJECT		ACCENT PLANTS TO BE PLANTED AS PART OF THIS PROJECT
	UPLAND SEED MIX		DECOMPOSED GRANITE SURFACING
	CONCRETE UNIT PAVER		ROCK MULCH / DESERT PAVEMENT SURFACING W/LOW GROW SEED MIX

NOTE: SEE SHEETS L-27 AND L-28 FOR LANDSCAPE SCHEDULES AND DETAILS

SCALES: Horiz. 1"=40'
Vert. N/A

DESIGNED:	DATE
DRAWN:	
CHECKED: DS	12/12
PROJ. ENG.: DS	12/12

NO.	REVISION DESCRIPTION	DIV. ENGINEER	DATE

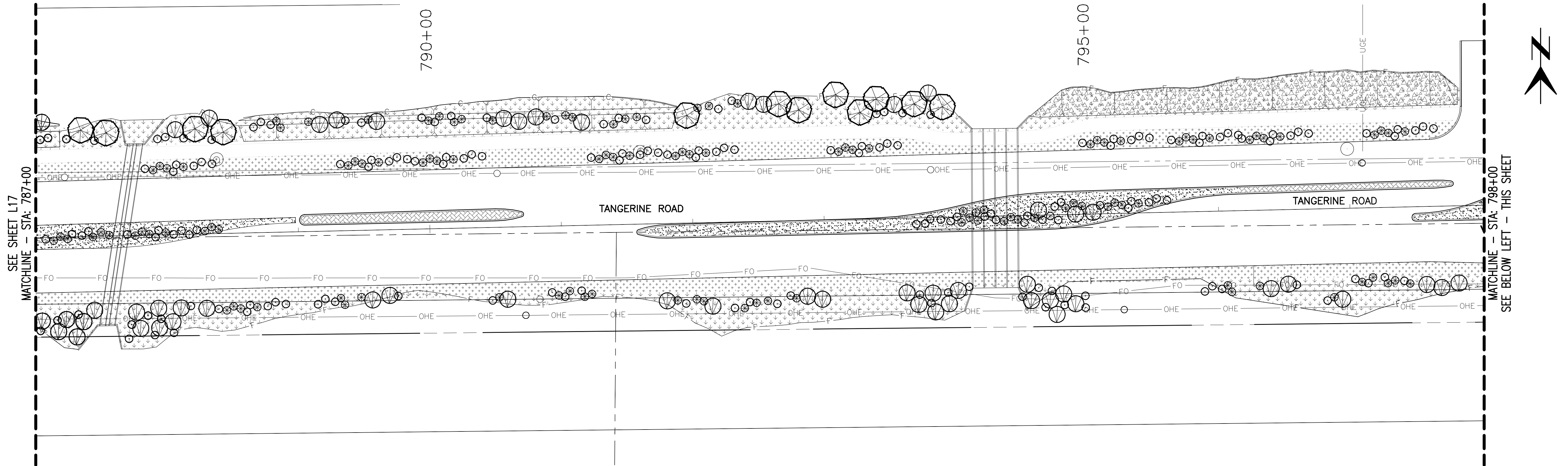
PRELIMINARY
STAGE II
REVIEW
NOT FOR
CONSTRUCTION
OR RECORDING

McGann & Associates
Landscape Architects and Planners
8814 North Oracle Road, Suite 210
Tucson, Arizona 85704
Telephone: (520) 297-0540 Fax: (520) 297-0545

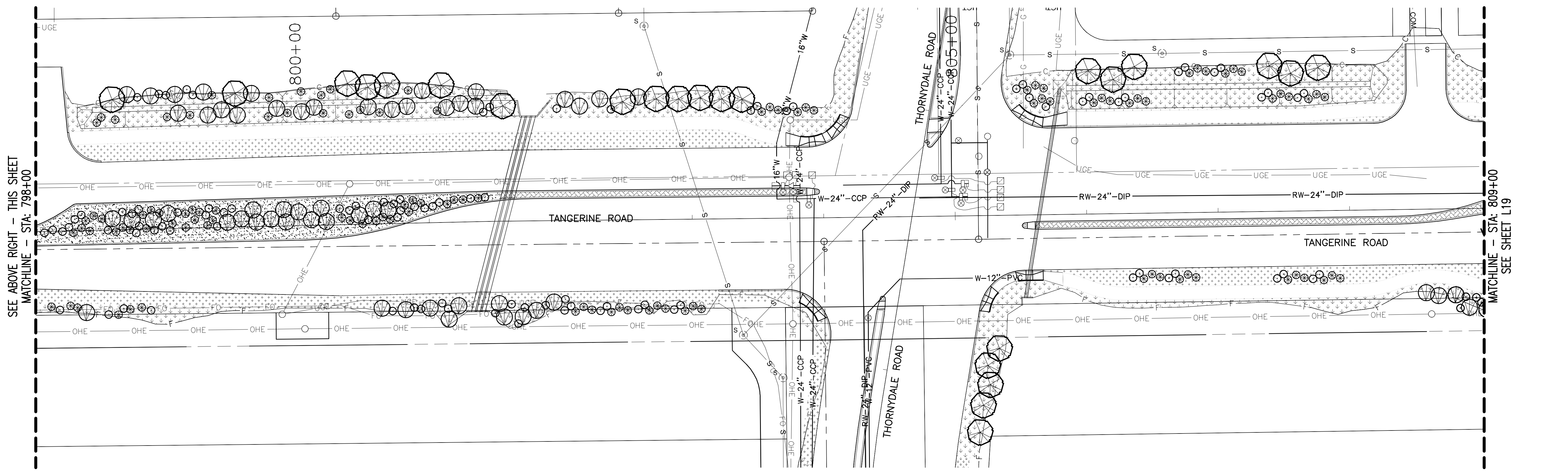
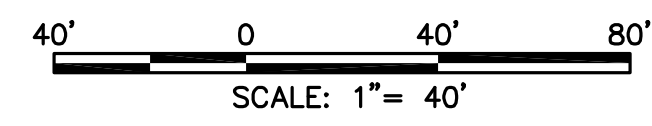
TOWN OF MARANA - PROJECT NO. 2005-061

LANDSCAPE PLAN - AREAS 31 & 32

FOR
TANGERINE ROAD



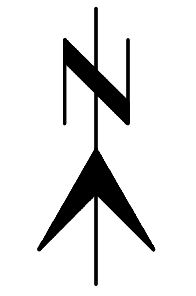
LANDSCAPE PLAN - AREA 33 - STA: 787+00 TO 798+00
SCALE: 1" = 40'-0"



LANDSCAPE PLAN - AREA 34 - STA: 798+00 TO 809+00
SCALE: 1" = 40'-0"

LEGEND			
	TREES TO BE PLANTED AS PART OF THIS PROJECT		SMALL SHRUBS TO BE PLANTED AS PART OF THIS PROJECT
	LARGE SHRUBS TO BE PLANTED AS PART OF THIS PROJECT		ACCENT PLANTS TO BE PLANTED AS PART OF THIS PROJECT
	UPLAND SEED MIX		DECOMPOSED GRANITE SURFACING
	CONCRETE UNIT PAVER		ROCK MULCH / DESERT PAVEMENT SURFACING W/LOW GROW SEED MIX

NOTE: SEE SHEETS L-27 AND L-28 FOR LANDSCAPE SCHEDULES AND DETAILS



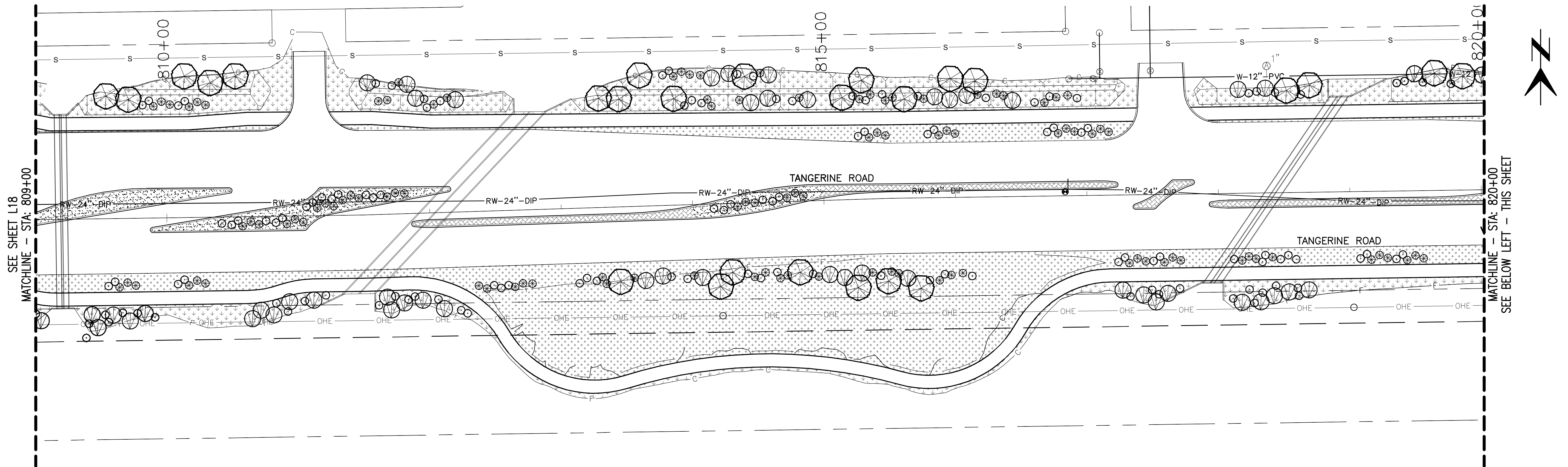
DESIGNED:	DATE
DRAWN:	
CHECKED:	12/12
PROJ. ENG.:	DS

NO.	REVISION DESCRIPTION	DIV. ENGINEER	DATE

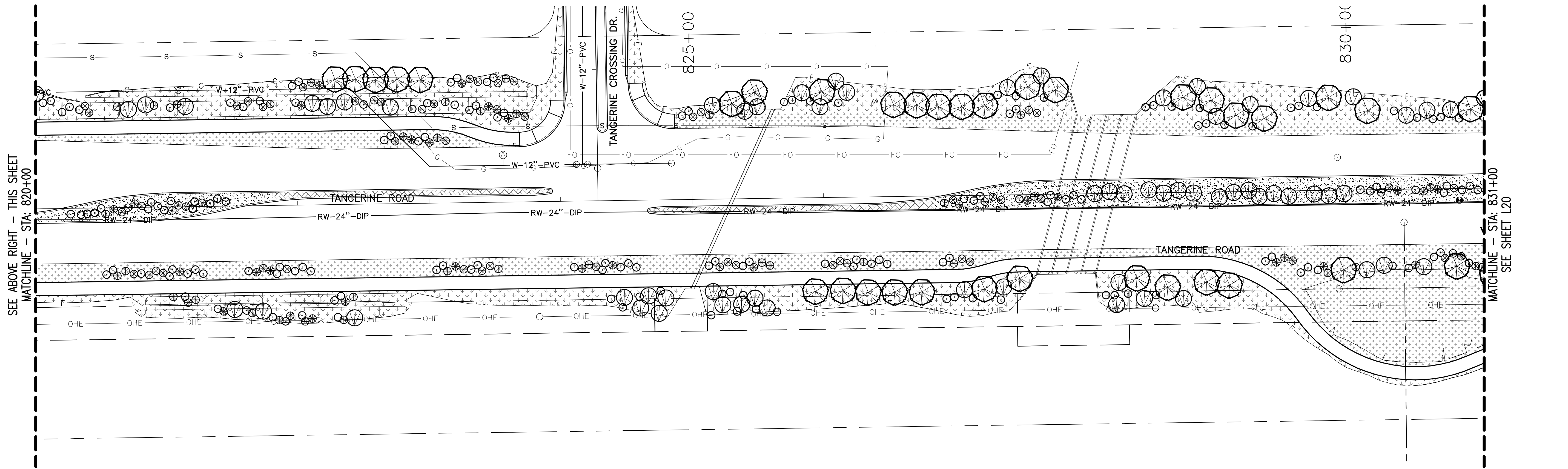
PRELIMINARY
STAGE II
REVIEW
NOT FOR
CONSTRUCTION
OR RECORDING

McGann & Associates
Landscape Architects and Planners
8814 North Oracle Road, Suite 210
Tucson, Arizona 85704
Telephone: (520) 297-6540 Fax: (520) 297-6545

TOWN OF MARANA - PROJECT NO. 2005-061
LANDSCAPE PLAN - AREAS 33 & 34
FOR
TANGERINE ROAD



LANDSCAPE PLAN - AREA 35 - STA: 809+00 TO 820+00
SCALE: 1" = 40'-0"




LANDSCAPE PLAN - AREA 36 - STA: 820+00 TO 831+00
SCALE: 1" = 40'-0"

LEGEND			
	TREES TO BE PLANTED AS PART OF THIS PROJECT		SMALL SHRUBS TO BE PLANTED AS PART OF THIS PROJECT
	LARGE SHRUBS TO BE PLANTED AS PART OF THIS PROJECT		ACCENT PLANTS TO BE PLANTED AS PART OF THIS PROJECT
	UPLAND SEED MIX		DECOMPOSED GRANITE SURFACING
	CONCRETE UNIT PAVER		ROCK MULCH / DESERT PAVEMENT SURFACING W/LOW GROW SEED MIX

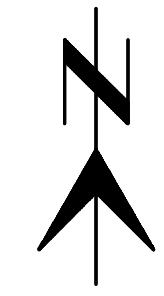
NOTE: SEE SHEETS L-27 AND L-28 FOR LANDSCAPE SCHEDULES AND DETAILS

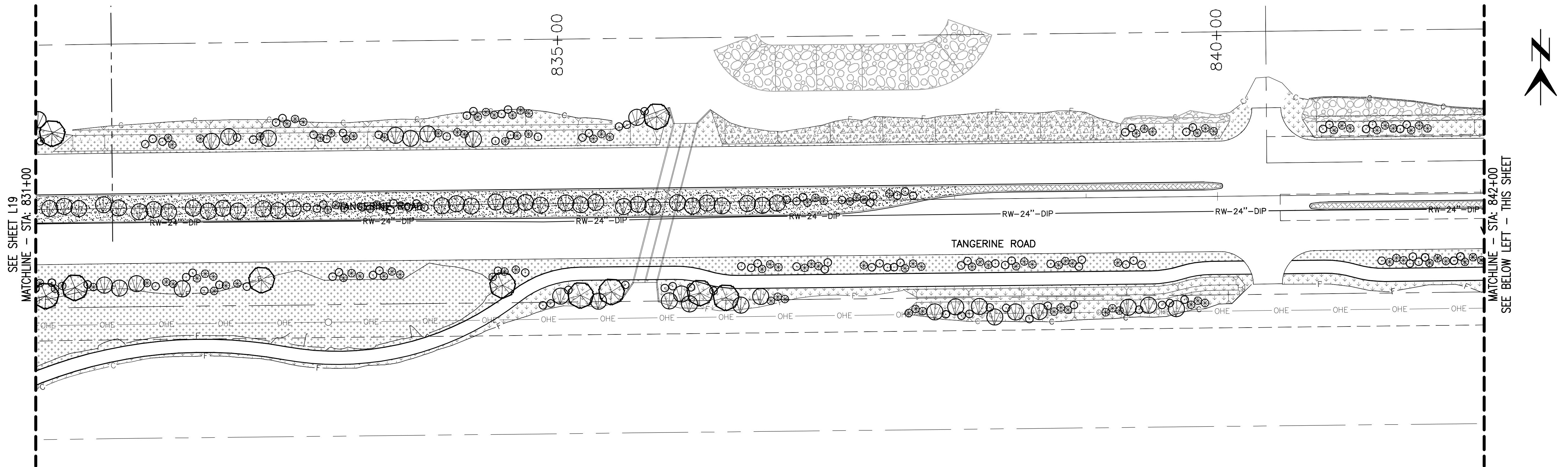
SCALES: Horiz. 1"=40'
Vert. N/A



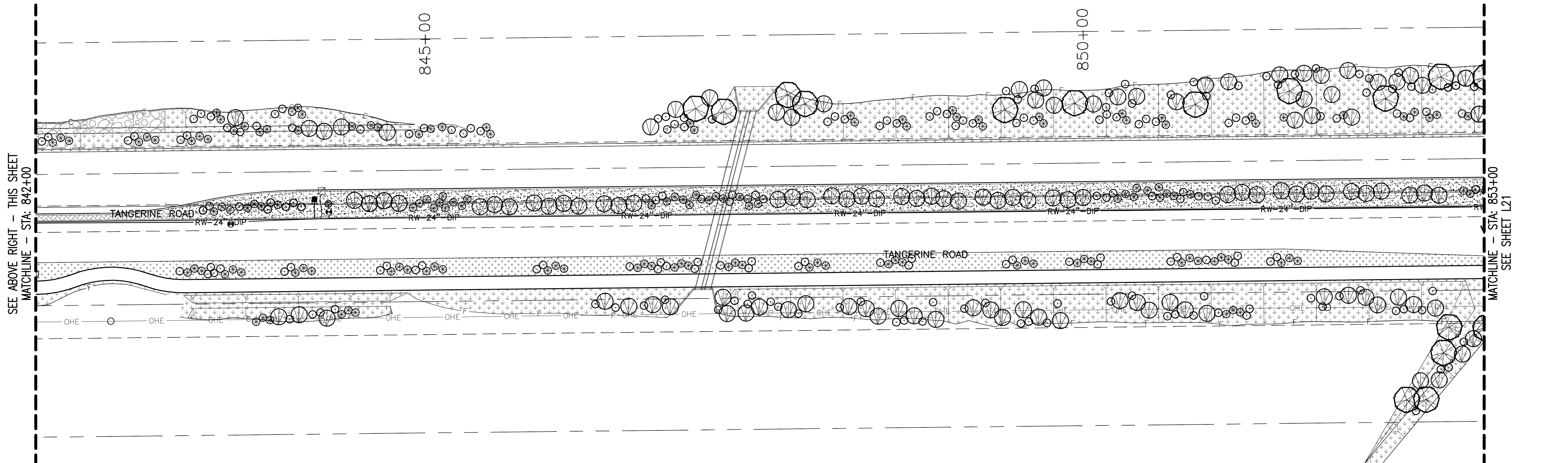
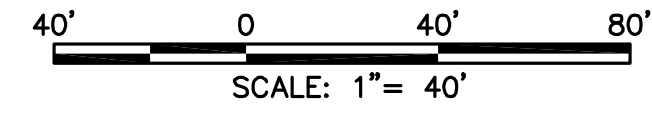
NO.	REVISION DESCRIPTION	DIV. ENGINEER	DATE

DESIGNED:	DATE:
DRAWN:	12/12
CHECKED:	DS
PROJ. ENG.:	12/12





LANDSCAPE PLAN - AREA 37 - STA: 831+00 TO 842+00
SCALE: 1" = 40'-0"



LANDSCAPE PLAN - AREA 38 - STA: 842+00 TO 853+00
SCALE: 1" = 40'-0"

LEGEND			
TREES TO BE PLANTED AS PART OF THIS PROJECT	SMALL SHRUBS TO BE PLANTED AS PART OF THIS PROJECT	UPLAND SEED MIX	DECOMPOSED GRANITE SURFACING
LARGE SHRUBS TO BE PLANTED AS PART OF THIS PROJECT	ACCENT PLANTS TO BE PLANTED AS PART OF THIS PROJECT	CONCRETE UNIT PAVES	ROCK MULCH / DESERT PAVEMENT SURFACING W/LOW GROW SEED MIX

NOTE: SEE SHEETS L-27 AND L-28 FOR LANDSCAPE SCHEDULES AND DETAILS

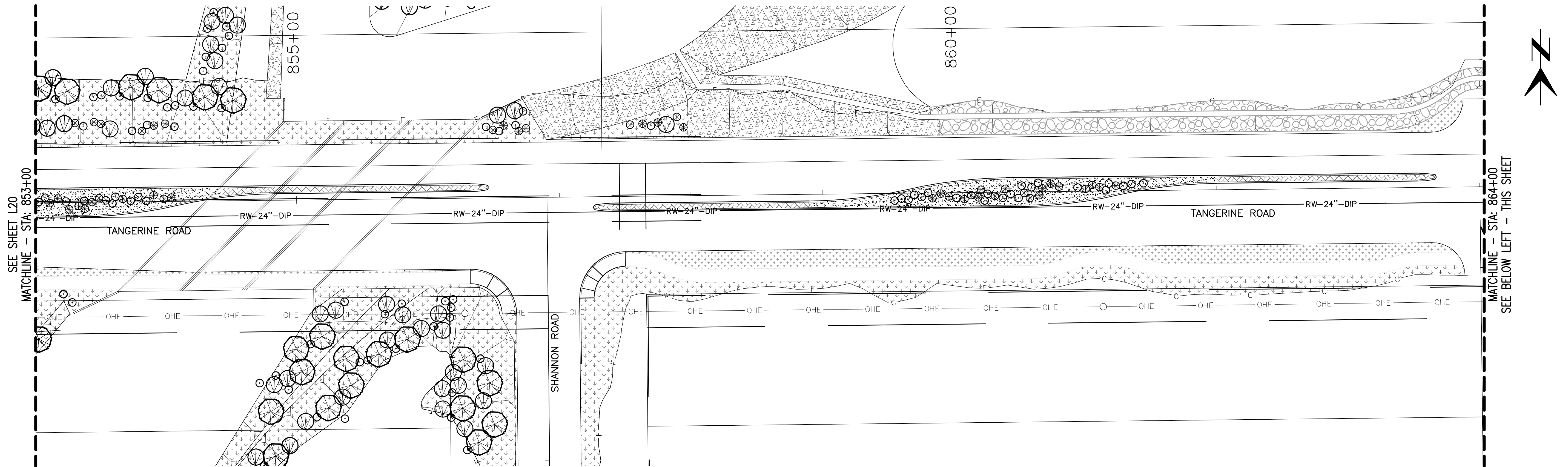
SCALES: Horiz. 1"=40'
Vert. N/A

DESIGNED:	DATE:
DRAWN:	
CHECKED: DS	12/12
PROJ. ENG: DS	12/12

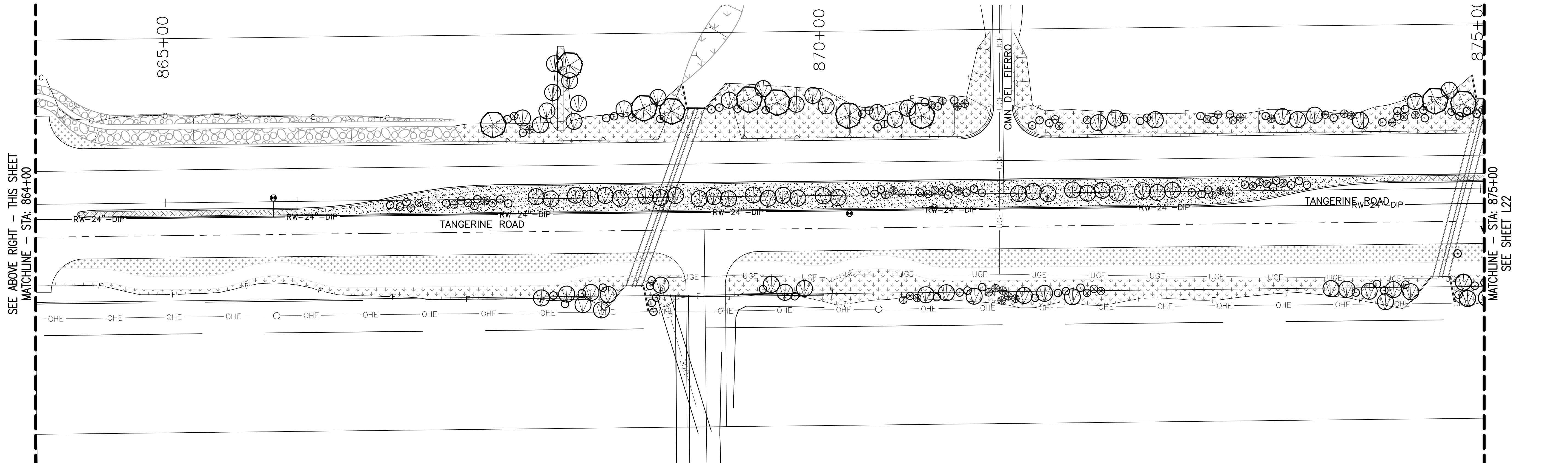
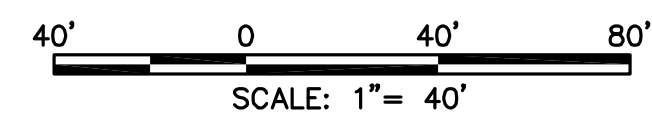
NO.	REVISION DESCRIPTION	DIV. ENGINEER	DATE

PRELIMINARY
STAGE II
REVIEW
NOT FOR
CONSTRUCTION
OR RECORDING

McGann & Associates
Landscape Architects and Planners
8814 North Oracle Road, Suite 210
Tucson, Arizona 85704
Telephone: (520) 297-0540 Fax: (520) 297-0545



LANDSCAPE PLAN - AREA 39 - STA: 853+00 TO 864+00
SCALE: 1" = 40'-0"



LANDSCAPE PLAN - AREA 40 - STA: 864+00 TO 875+00
SCALE: 1" = 40'-0"

LEGEND			
	TREES TO BE PLANTED AS PART OF THIS PROJECT		SMALL SHRUBS TO BE PLANTED AS PART OF THIS PROJECT
	LARGE SHRUBS TO BE PLANTED AS PART OF THIS PROJECT		ACCENT PLANTS TO BE PLANTED AS PART OF THIS PROJECT
	UPLAND SEED MIX		DECOMPOSED GRANITE SURFACING
	CONCRETE UNIT PAVER		ROCK MULCH / DESERT PAVEMENT SURFACING W/LOW GROW SEED MIX

NOTE: SEE SHEETS L-27 AND L-28 FOR LANDSCAPE SCHEDULES AND DETAILS

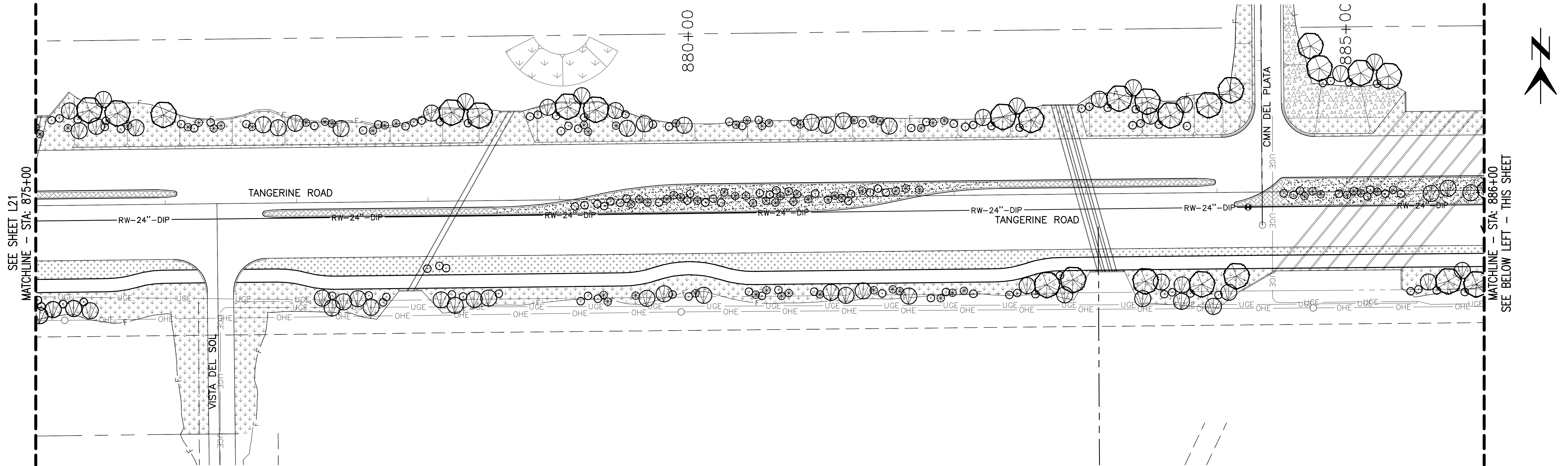
SCALES: Horiz. 1"=40'
Vert. N/A

DESIGNED:	DATE
DRAWN:	
CHECKED: DS	12/12
PROJ. ENG.: DS	12/12

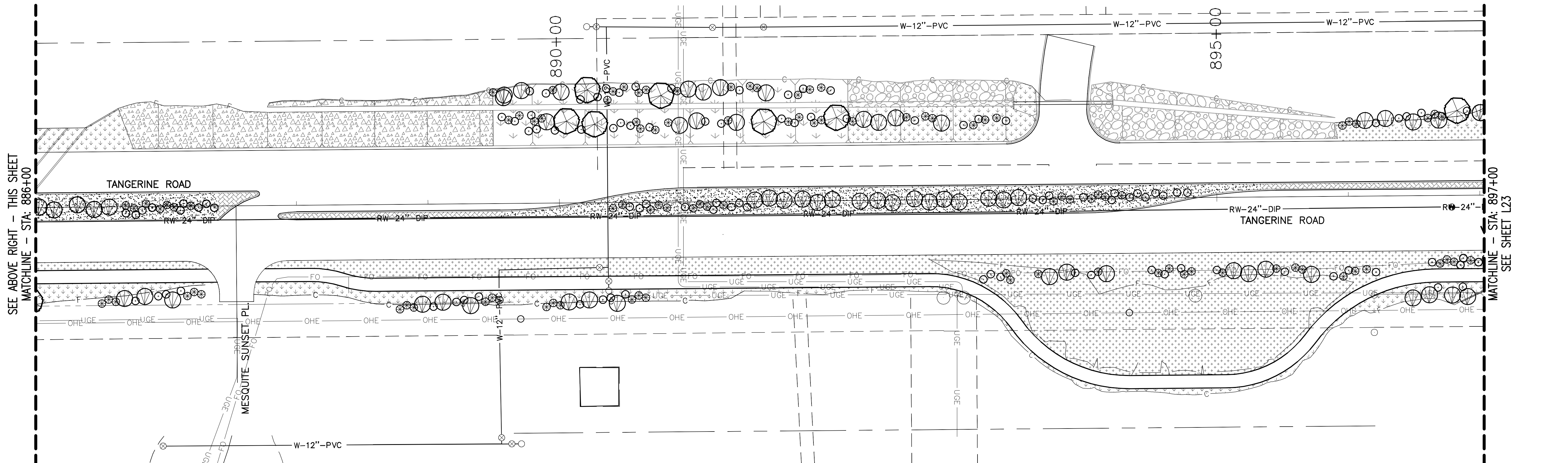
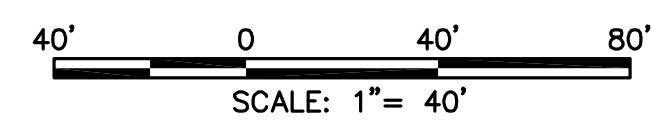
NO.	REVISION DESCRIPTION	DIV. ENGINEER	DATE

PRELIMINARY
STAGE II
REVIEW
NOT FOR
CONSTRUCTION
OR RECORDING

McGann & Associates
Landscape Architects and Planners
8814 North Oracle Road, Suite 210
Tucson, Arizona 85704
Telephone: (520) 297-0540 Fax: (520) 297-0545



LANDSCAPE PLAN - AREA 41 - STA: 875+00 TO 886+00
SCALE: 1" = 40'-0"



LANDSCAPE PLAN - AREA 42 - STA: 886+00 TO 897+00
SCALE: 1" = 40'-0"

LEGEND			
	TREES TO BE PLANTED AS PART OF THIS PROJECT		SMALL SHRUBS TO BE PLANTED AS PART OF THIS PROJECT
	LARGE SHRUBS TO BE PLANTED AS PART OF THIS PROJECT		ACCENT PLANTS TO BE PLANTED AS PART OF THIS PROJECT
	UPLAND SEED MIX		DECOMPOSED GRANITE SURFACING
	CONCRETE UNIT PAVER		ROCK MULCH / DESERT PAVEMENT SURFACING W/LOW GROW SEED MIX

NOTE: SEE SHEETS L-27 AND L-28 FOR LANDSCAPE SCHEDULES AND DETAILS

SCALES: Horiz. 1"=40'
Vert. N/A

TOWN OF MARANA - PROJECT NO. 2005-061
LANDSCAPE PLAN - AREAS 41 & 42
FOR
TANGERINE ROAD

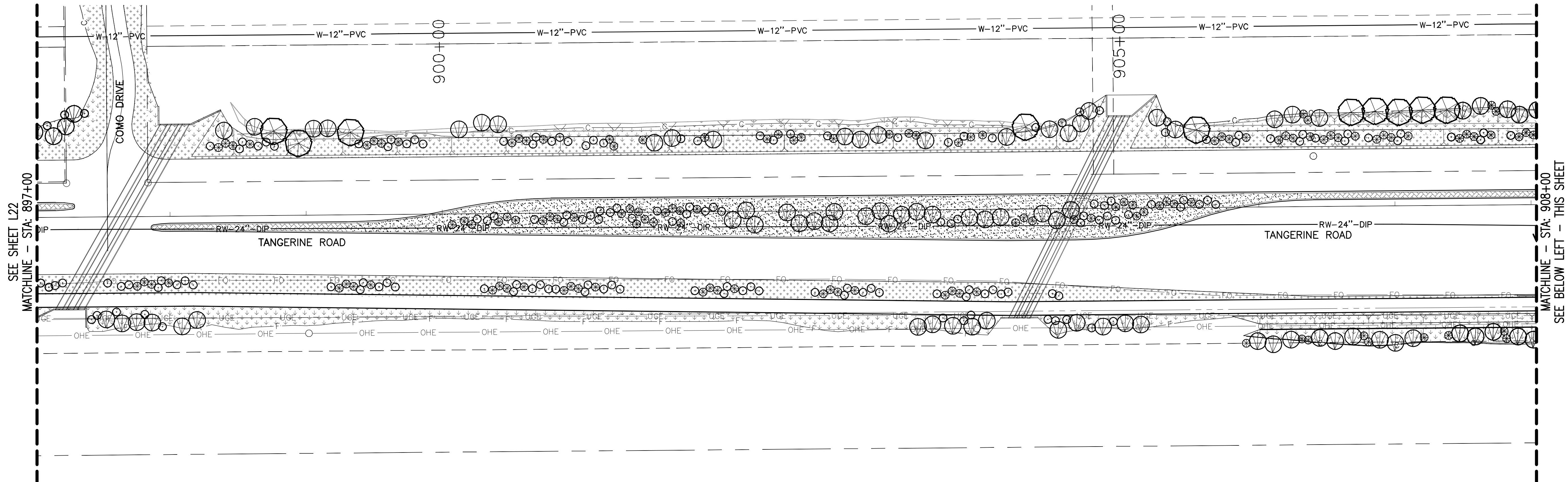
NO.	REVISION DESCRIPTION	DIV. ENGINEER	DATE

DESIGNED:	DATE:
DRAWN:	12/12
CHECKED: DS	12/12
PROJ. ENG.: DS	12/12

PRELIMINARY
STAGE II
REVIEW
NOT FOR
CONSTRUCTION
OR RECORDING

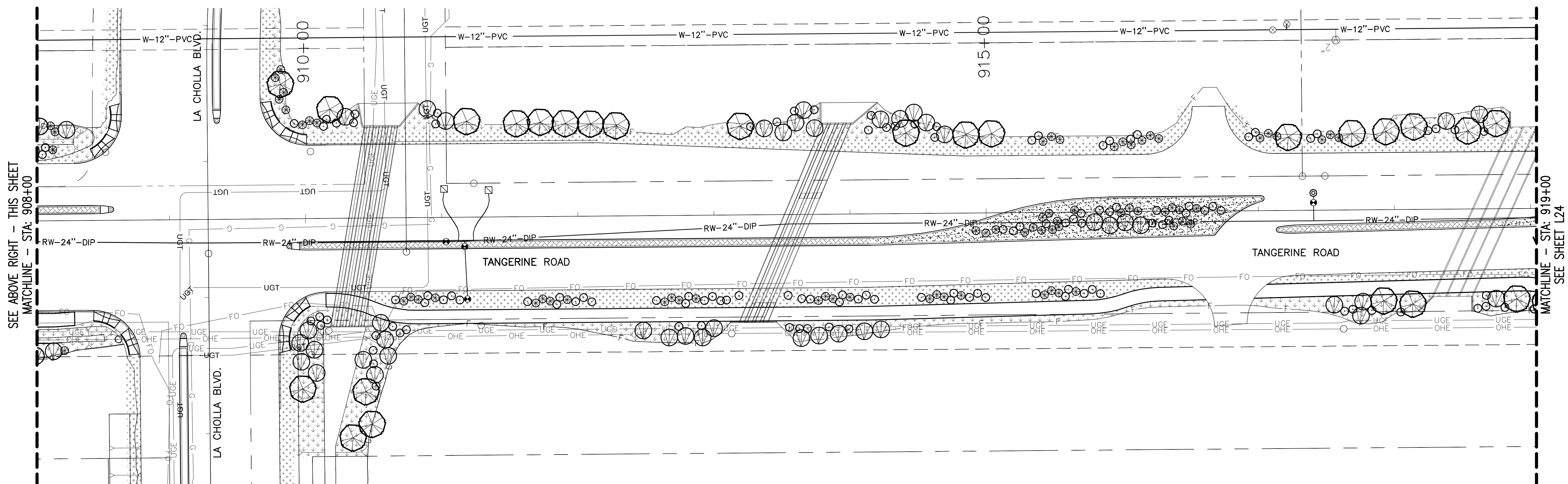
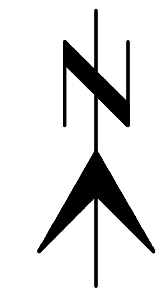

McGann & Associates
Landscape Architects and Planners
8814 North Oracle Road, Suite 210
Tucson, Arizona 85704
Telephone: (520) 297-0540 Fax: (520) 297-0545

PAGE OF XX



LANDSCAPE PLAN - AREA 43 - STA: 897+00 TO 908+00

SCALE: 1" = 40'-0"



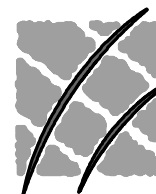
LANDSCAPE PLAN - AREA 44 - STA: 908+00 TO 919+00

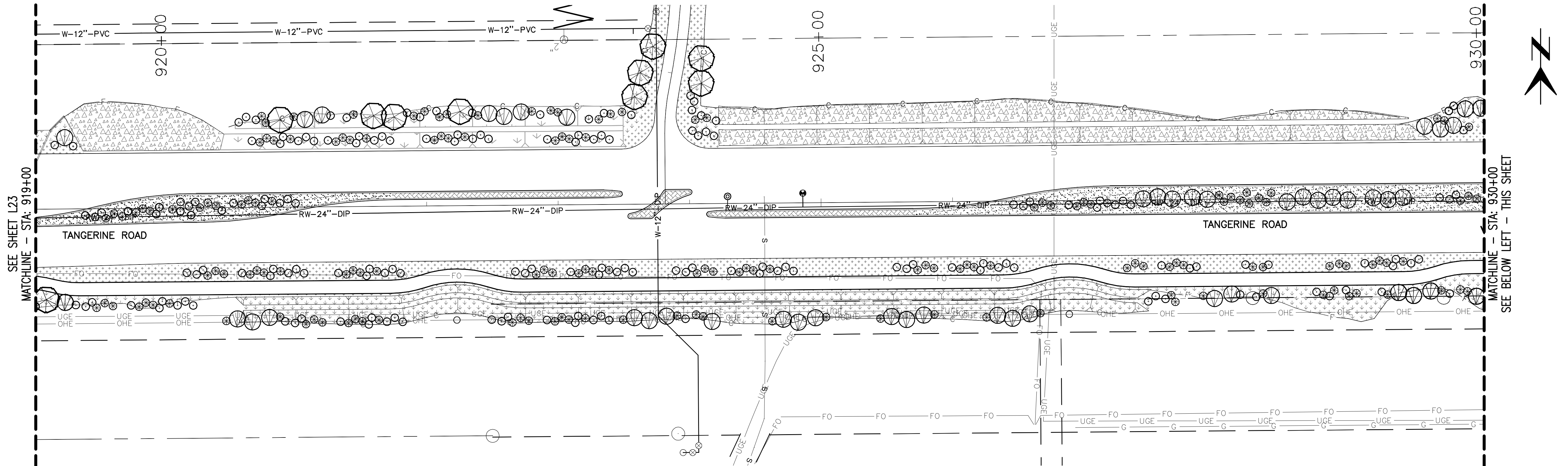
SCALE: 1" = 40'-0"

LEGEND			
	TREES TO BE PLANTED AS PART OF THIS PROJECT		SMALL SHRUBS TO BE PLANTED AS PART OF THIS PROJECT
	LARGE SHRUBS TO BE PLANTED AS PART OF THIS PROJECT		ACCENT PLANTS TO BE PLANTED AS PART OF THIS PROJECT
	UPLAND SEED MIX		DECOMPOSED GRANITE SURFACING
	CONCRETE UNIT PAVER		ROCK MULCH / DESERT PAVEMENT SURFACING W/LOW GROW SEED MIX

NOTE: SEE SHEETS L-27 AND L-28 FOR LANDSCAPE SCHEDULES AND DETAILS

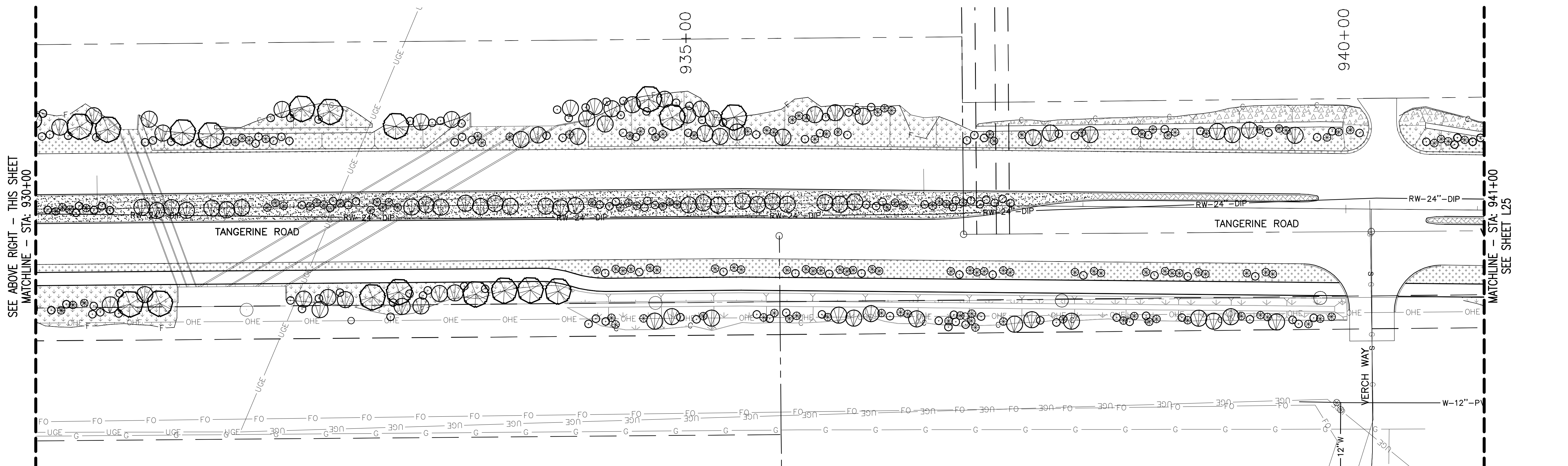
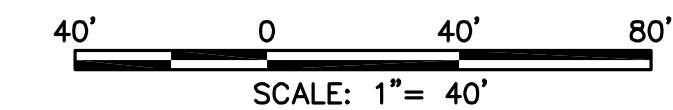
SCALES: Horiz. 1"=40'
Vert. N/A





LANDSCAPE PLAN - AREA 45 - STA: 919+00 TO 930+00

SCALE: 1" = 40'-0"



LANDSCAPE PLAN - AREA 46 - STA: 930+00 TO 941+00

SCALE: 1" = 40'-0"

LEGEND

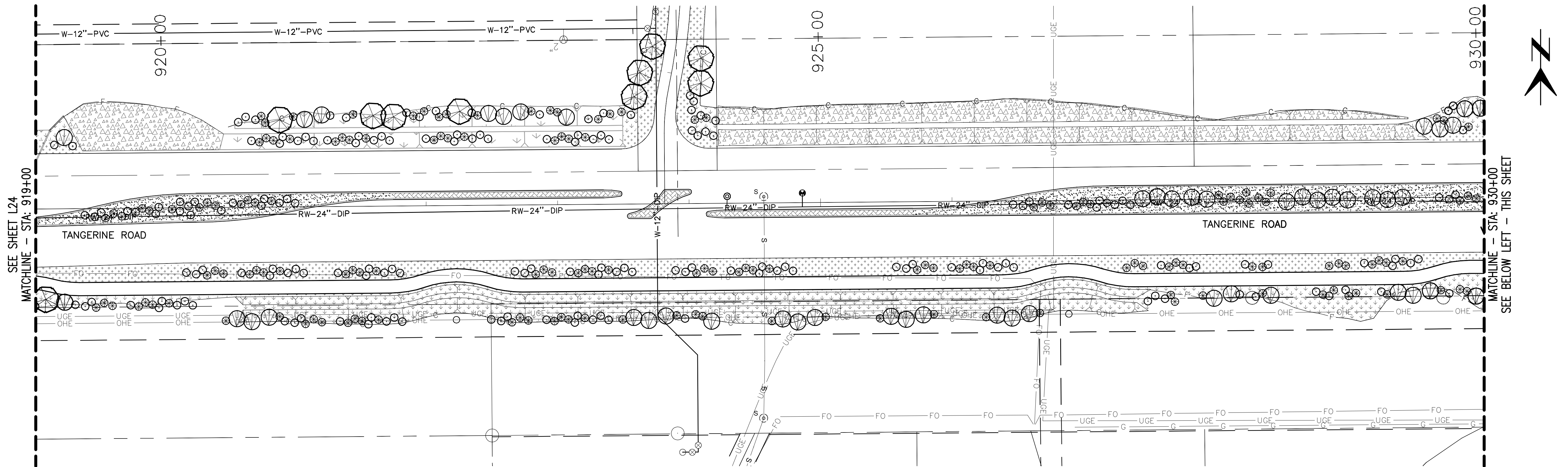
- TREES TO BE PLANTED AS PART OF THIS PROJECT
- LARGE SHRUBS TO BE PLANTED AS PART OF THIS PROJECT
- SMALL SHRUBS TO BE PLANTED AS PART OF THIS PROJECT
- ACCENT PLANTS TO BE PLANTED AS PART OF THIS PROJECT
- UPLAND SEED MIX
- CONCRETE UNIT PAVER
- DECOMPOSED GRANITE SURFACING
- ROCK MULCH / DESERT PAVEMENT SURFACING W/LOW GROW SEED MIX

NOTE: SEE SHEETS L-27 AND L-28 FOR LANDSCAPE SCHEDULES AND DETAILS

SCALES: Horiz. 1"=40'
Vert. N/A

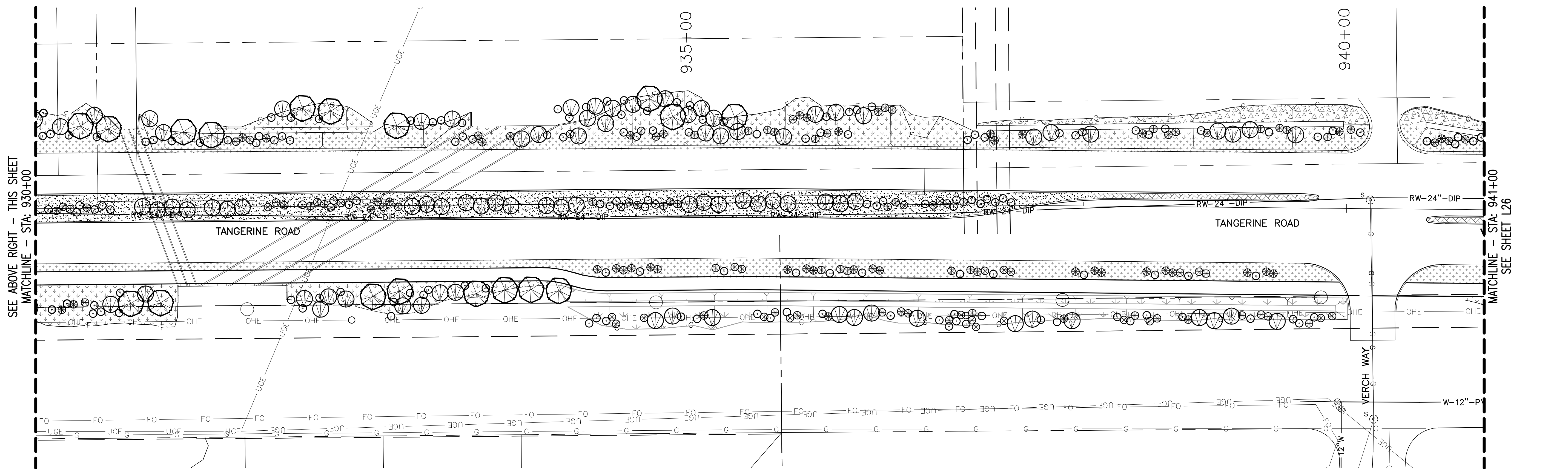

NO.	REVISION DESCRIPTION	DIV. ENGINEER	DATE

DESIGNED:	DATE
DRAWN:	
CHECKED:	
PROJ. ENG.:	
	12/12
	12/12



LANDSCAPE PLAN - AREA 47 - STA: 919+00 TO 930+00

SCALE: 1" = 40'-0"



LANDSCAPE PLAN - AREA 48 - STA: 930+00 TO 941+00

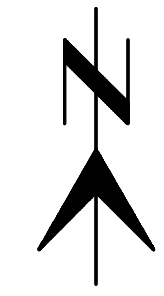
SCALE: 1" = 40'-0"

LEGEND			
	TREES TO BE PLANTED AS PART OF THIS PROJECT		SMALL SHRUBS TO BE PLANTED AS PART OF THIS PROJECT
	LARGE SHRUBS TO BE PLANTED AS PART OF THIS PROJECT		ACCENT PLANTS TO BE PLANTED AS PART OF THIS PROJECT
	UPLAND SEED MIX		DECOMPOSED GRANITE SURFACING
	CONCRETE UNIT PAVER		ROCK MULCH / DESERT PAVEMENT SURFACING W/LOW GROW SEED MIX

NOTE: SEE SHEETS L-27 AND L-28 FOR LANDSCAPE SCHEDULES AND DETAILS

SCALES: Horiz. 1"=40'
Vert. N/A

SHEET L25 OF LX



SEE SHEET L24
MATCHLINE - STA: 919+00

MATCHLINE - STA: 930+00
SEE BELOW LEFT - THIS SHEET

SEE ABOVE RIGHT - THIS SHEET
MATCHLINE - STA: 930+00

MATCHLINE - STA: 941+00
SEE SHEET L26

TOWN OF MARANA - PROJECT NO. 2005-061
LANDSCAPE PLAN - AREAS 47 & 48
FOR
TANGERINE ROAD

NO.	REVISION DESCRIPTION	DIV. ENGINEER	DATE

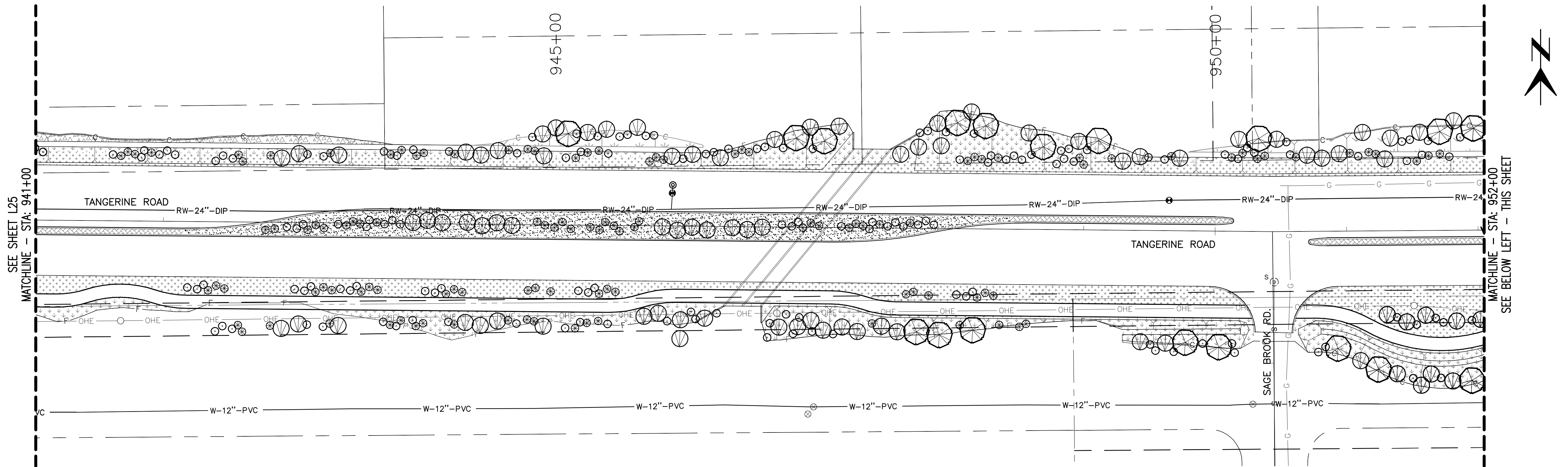
DESIGNED:	DATE

DRAWN:	CHECKED:	PROJ. ENG.:	DATE

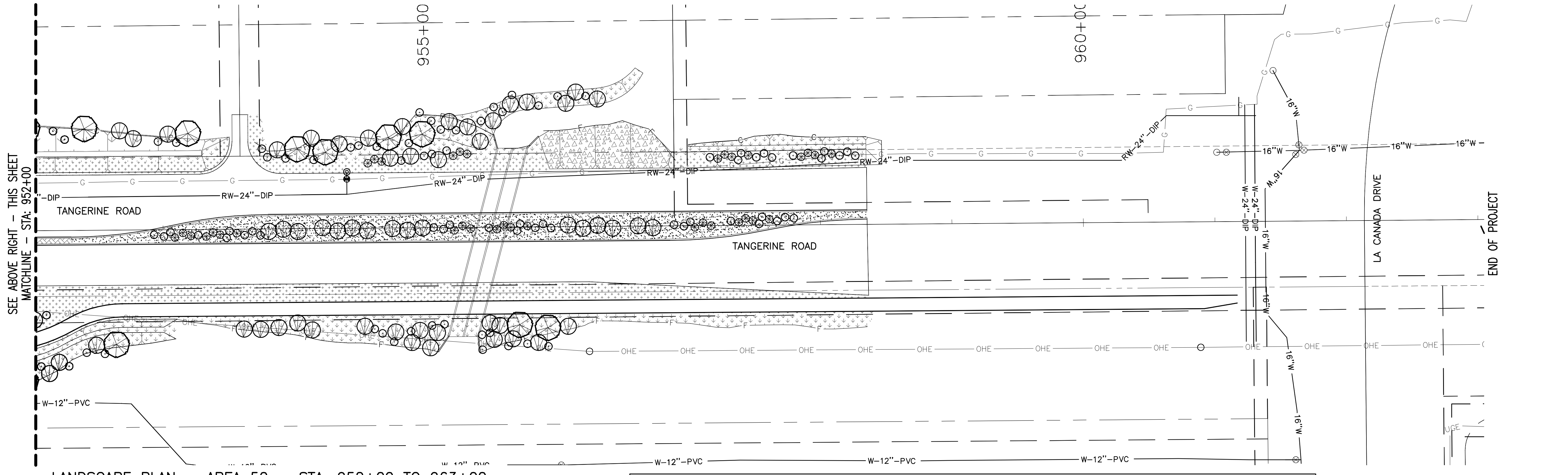
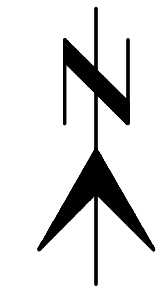
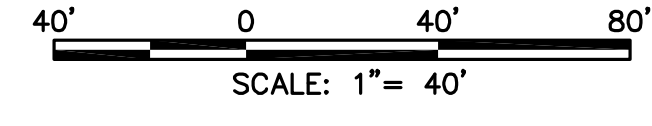
PRELIMINARY
STAGE II
REVIEW
NOT FOR
CONSTRUCTION
OR RECORDING

McGann & Associates
Landscape Architects and Planners
8814 North Oracle Road, Suite 210
Tucson, Arizona 85704
Telephone: (520) 297-6540 Fax: (520) 297-6545

PAGE OF XX



LANDSCAPE PLAN - AREA 49 - STA: 919+00 TO 930+00
SCALE: 1" = 40'-0"



LANDSCAPE PLAN - AREA 50 - STA: 952+00 TO 963+00
SCALE: 1" = 40'-0"

LEGEND			
	TREES TO BE PLANTED AS PART OF THIS PROJECT		SMALL SHRUBS TO BE PLANTED AS PART OF THIS PROJECT
	LARGE SHRUBS TO BE PLANTED AS PART OF THIS PROJECT		ACCENT PLANTS TO BE PLANTED AS PART OF THIS PROJECT
	UPLAND SEED MIX		DECOMPOSED GRANITE SURFACING
	CONCRETE UNIT PAVER		ROCK MULCH / DESERT PAVEMENT SURFACING W/LOW GROW SEED MIX

NOTE: SEE SHEETS L-27 AND L-28 FOR LANDSCAPE SCHEDULES AND DETAILS

SCALES: Horiz. 1"=40'
Vert. N/A

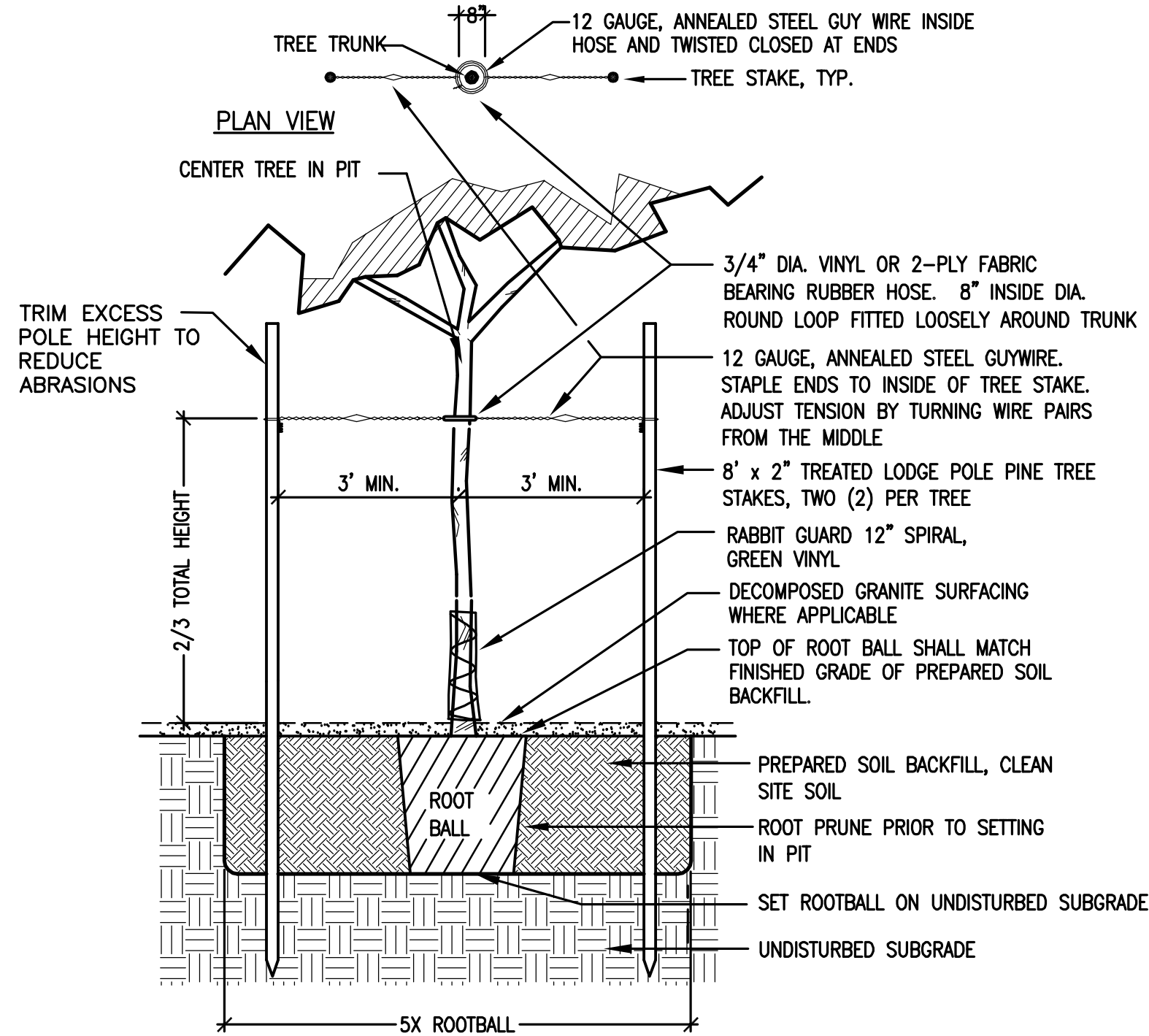
DESIGNED:	DATE
DRAWN:	
CHECKED: DS	12/12
PROJ. ENG.: DS	12/12

NO.	REVISION DESCRIPTION	DIV. ENGINEER	DATE

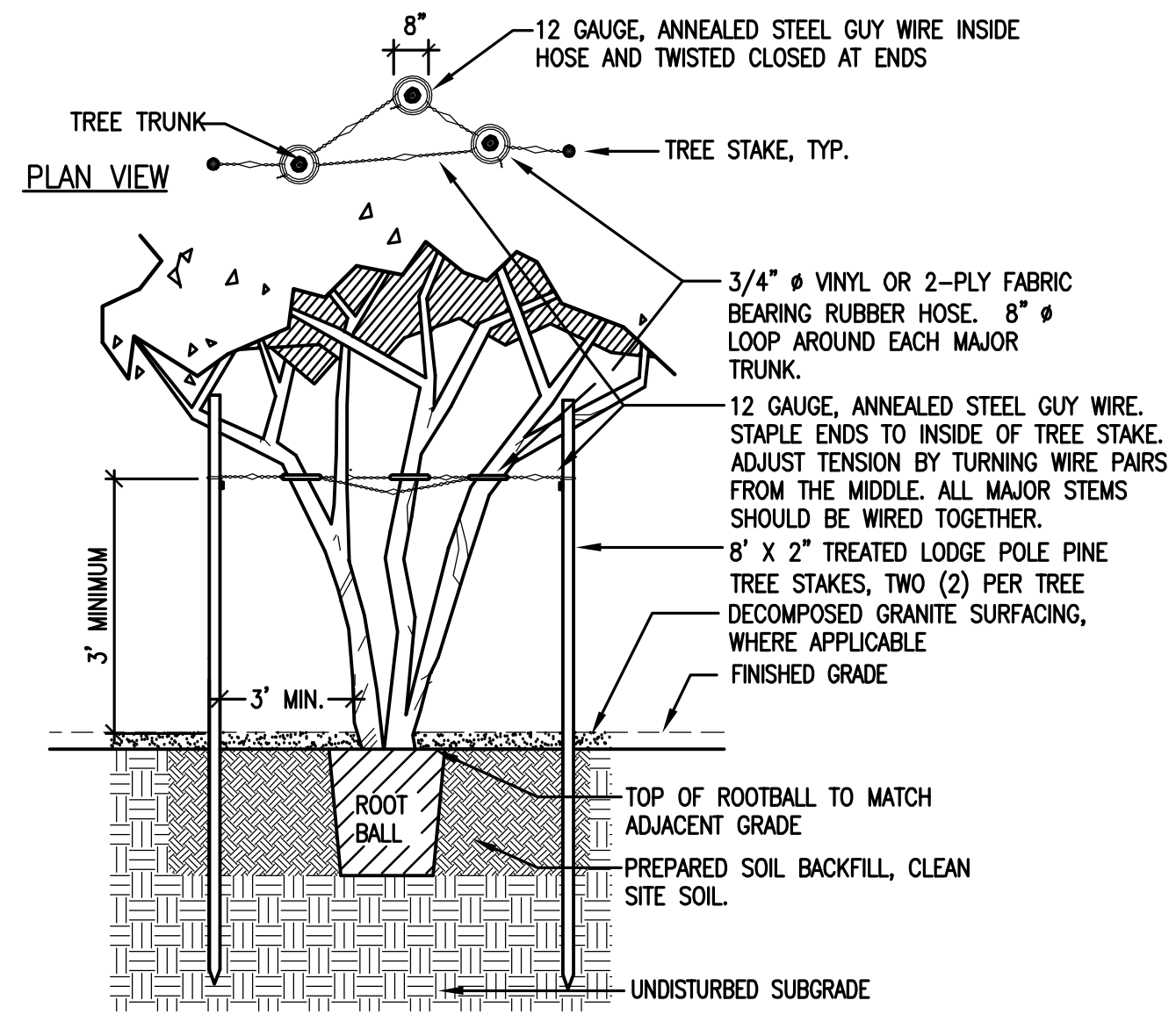
PRELIMINARY
STAGE II
REVIEW
NOT FOR
CONSTRUCTION
OR RECORDING

McGann & Associates
Landscape Architects and Planners
8814 North Oracle Road, Suite 210
Tucson, Arizona 85704
Telephone: (520) 297-6540 Fax: (520) 297-6545

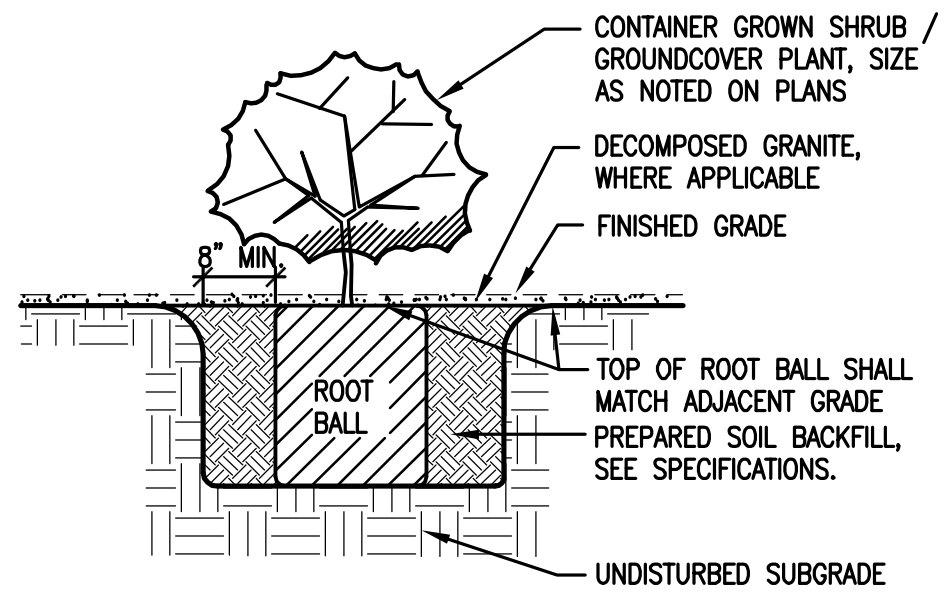
- NOTES:
 1. THE CITY REPRESENTATIVE AND THE CONTRACTOR SHALL DISCUSS THE NEED FOR TREE STAKES PRIOR TO INSTALLATION.
 2. ALIGN TREE STAKES PARALLEL TO CURB/SIDEWALK.



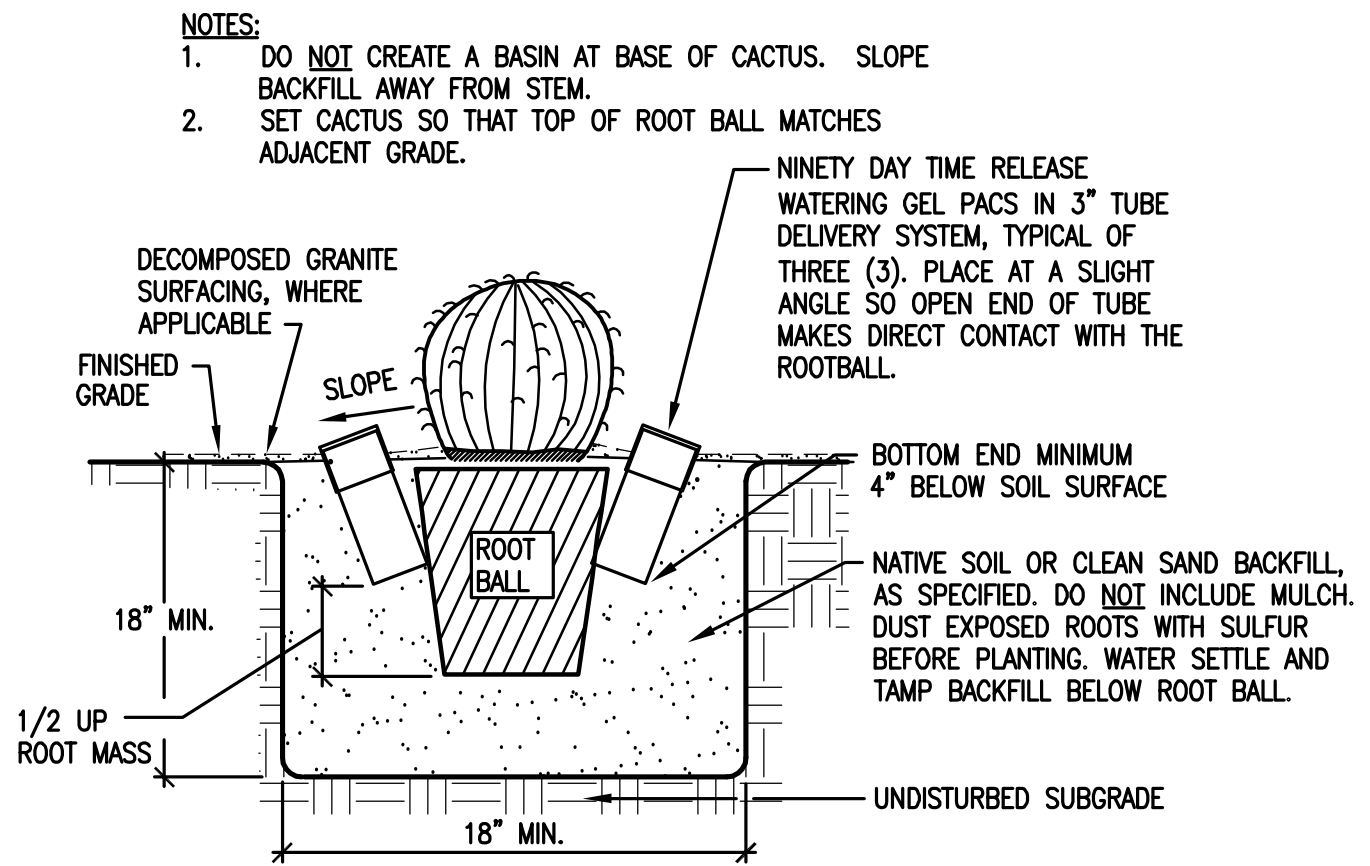
1 TREE PLANTING (15 GAL. AND 24" BOX SIZE)
 SCALE: N.T.S.



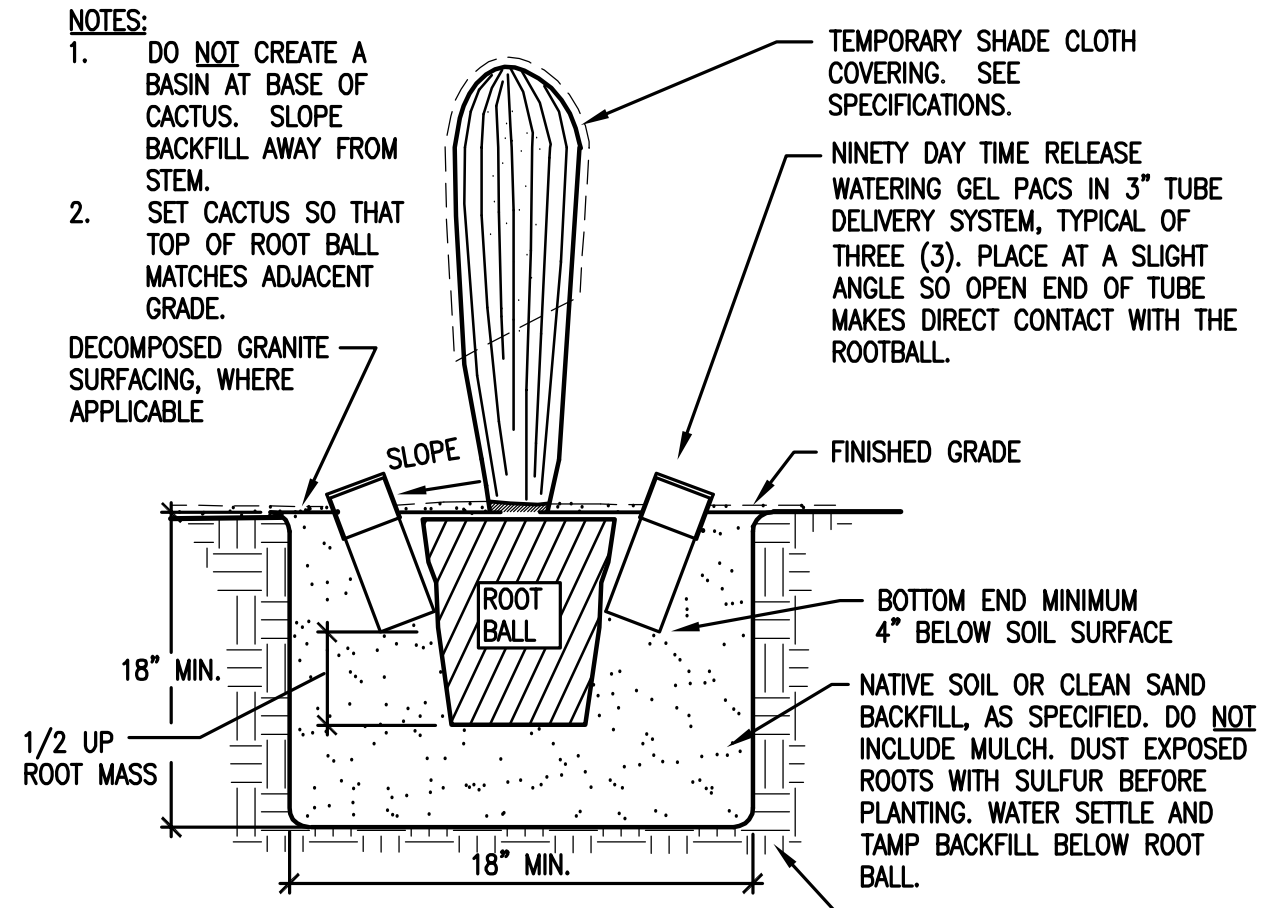
2 TREE STAKING - MULTI-TRUNK
 SCALE: N.T.S. PL-3.3C



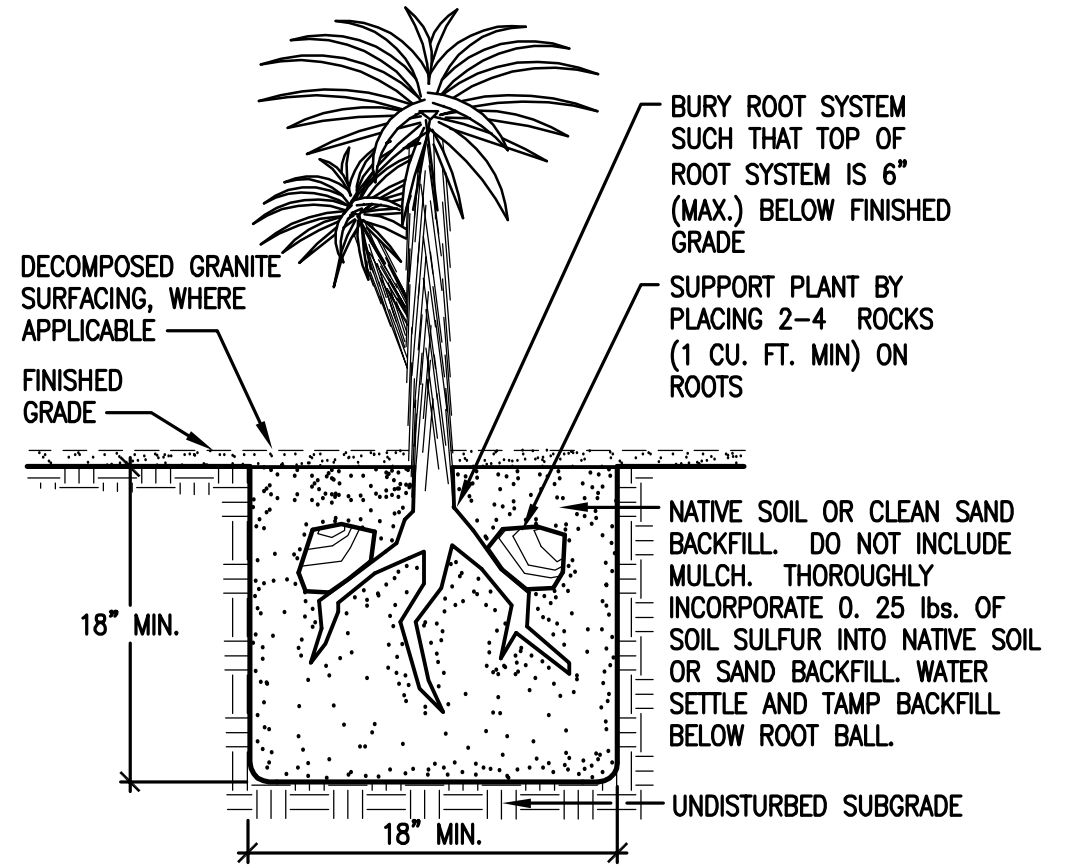
3 SHRUB / GROUND COVER PLANTING (1, 5, AND 15 GAL. SIZE)
 SCALE: N.T.S. PL-3.10



4 BARREL CACTUS PLANTING (CONTAINER GROWN)
 SCALE: N.T.S. PL-3.21



5 SAGUARO PLANTING (CONTAINER GROWN 8' OR LESS)
 SCALE: N.T.S. PL-3.24

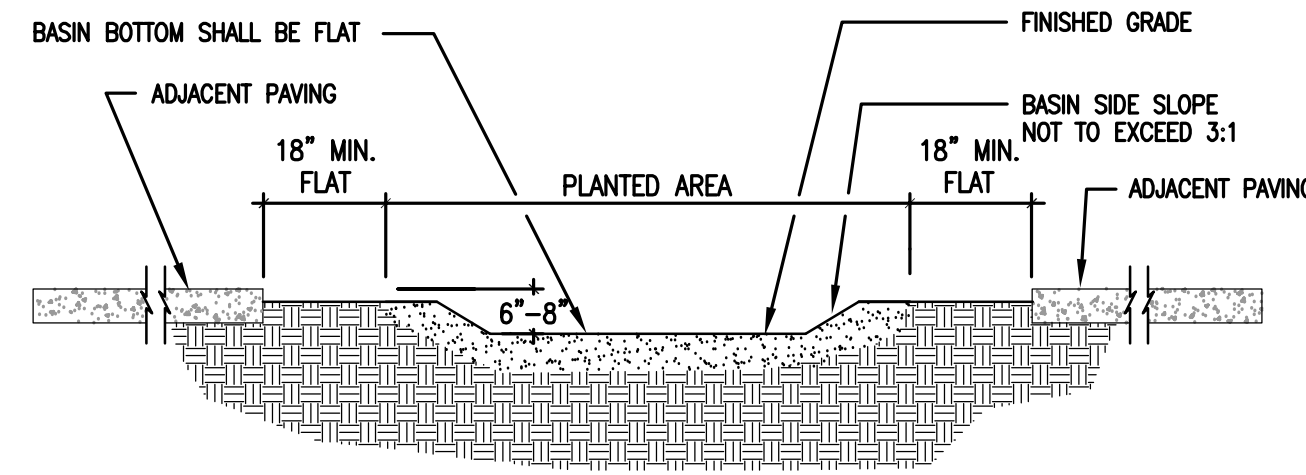


6 YUCCA PLANTING (SALVAGED SPECIMEN)
 SCALE: N.T.S. PL-2.44

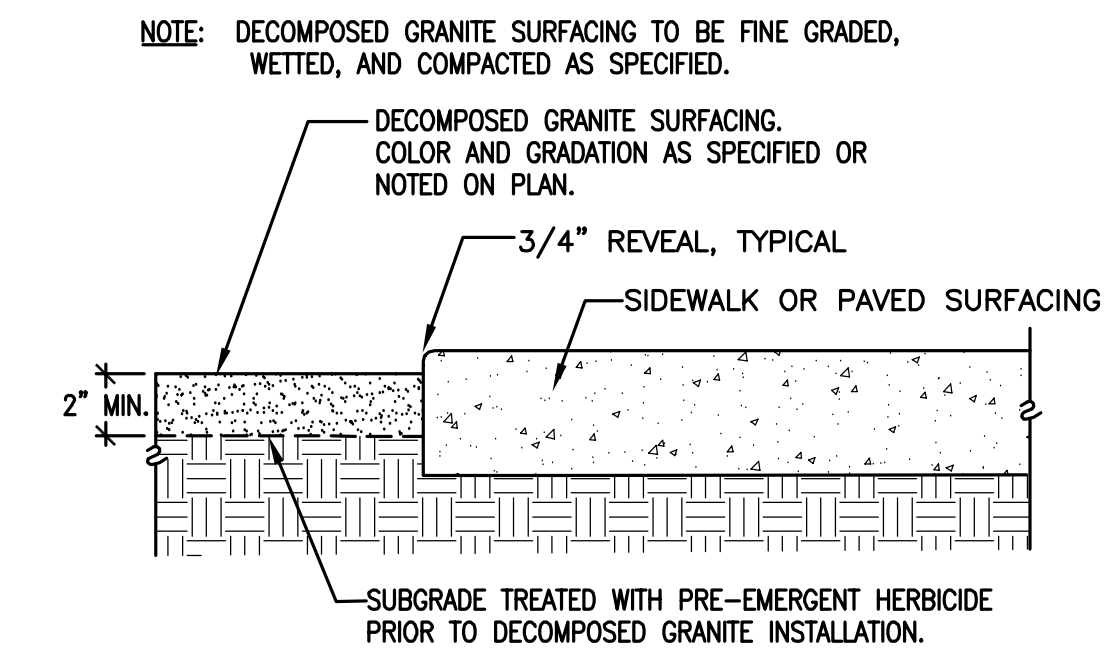
LANDSCAPE SCHEDULE

SYMBOL	BOTANICAL NAME	COMMON NAME	SIZE	QUANTITY	# EMITTER OUTLETS/		NOTES
					FLOW RATE		
TREES							
⊙	ACACIA CONSTRICTA	WHITETHORN ACACIA	24" BOX	XX	6		SEE DETAILS
	OLNEYA TESOTA	IRONWOOD	24" BOX	XX	6		"
	PARKINSONIA FLORIDA	BLUE PALO VERDE	24" BOX	XX	6		"
	PARKINSONIA MICROPHYLLA	FOOTHILL PALO VERDE	24" BOX	XX	6		"
	PROSOPIS VELUTINA	VELVET MESQUITE	24" BOX	XX	6		"
LARGE SHRUBS							
⊙	ACACIA GREGGII	CATCLAW ACACIA	5 GAL.	XX	1		SEE DETAILS
	CELTIS PALLIDA	DESERT HACKBERRY	5 GAL.	XX	1 / 0.5-GPH		"
	EYSENHARDTIA ORTHOCARPA	KIDNEYWOOD	5 GAL.	XX	1 / 0.5-GPH		"
	LARREA DIVARICATA	CREOSOTE	5 GAL.	XX	1 / 0.5-GPH		"
	LYCIUM BERLANDIERI	WOLFBERRY	5 GAL.	XX	1 / 0.5-GPH		"
	SIMMONDSIA CHINENSIS	JOJOBA	5 GAL.	XX	1 / 0.5-GPH		"
	VAUQUELINIA CALIFORNICA	ARIZONA ROSEWOOD	5 GAL.	XX	1 / 0.5-GPH		"
	ZIZIPHUS OBTUSIFOLIA	GREYTHORN	5 GAL.	XX	1 / 0.5-GPH		"
SMALL SHRUBS							
⊙	AMBROSIA DELTOIDEA	TRIANGLE LEAF BURSAGE	5 GAL.	XX	1 / 0.5-GPH		"
	ANISACANTHUS THURBERI	DESERT HONEYSUCKLE	5 GAL.	XX	1 / 0.5-GPH		"
	CALLIANDRA ERIOPHYLLA	FAIRY DUSTER	5 GAL.	XX	1 / 0.5-GPH		"
	ENCELIA FARINOSE	BRITTLEBUSH	5 GAL.	XX	1 / 0.5-GPH		"
	ERICAMERIA LARICIFOLIA	TURPENTINE BUSH	5 GAL.	XX	1 / 0.5-GPH		"
	ERIOGONUM FASCICULATUM	BUCKWHEAT	5 GAL.	XX	1 / 0.5-GPH		"
	HILARIA RIGIDA	BIG GALLETIA	5 GAL.	XX	1 / 0.5-GPH		"
	ISOCOMA TENUISECTA	BURROWEED	5 GAL.	XX	1 / 0.5-GPH		"
	LANTANA MONTEVIDENSIS	LANTANA	5 GAL.	XX	1 / 0.5-GPH		"
	MUHLBERGIA PORTERI	BUSH MUHLY	5 GAL.	XX	1 / 0.5-GPH		"
	PENSTEMON SPP.	PENSTEMON	5 GAL.	XX	1 / 0.5-GPH		"
	PSOROTHAMNUS SCHOTTII	INDIGO BUSH	5 GAL.	XX	1 / 0.5-GPH		"
	SENNA WISLIZENII	DESERT SENNA	5 GAL.	XX	1 / 0.5-GPH		"
	SPHAERALCEA FENDLERI	GLOBEMALLOW	5 GAL.	XX	1 / 0.5-GPH		"
CACTI AND ACCENT PLANTS							
⊙	AGAVE CHRYSANTHA	GOLDEN-FLOWERED AGAVE	5 GAL.	14	1 / 0.5-GPH		SEE DETAILS
	AGAVE WEBERII	WEBER'S AGAVE	5 GAL.	XX	1 / 0.5-GPH		"
	CARNEGIEA GIGANTEA	SAGUARO	4' - 8'	18	N/A		"
	DASYLIRON WHEELERI	DESERT SPOON	5 GAL.	XX	1 / 0.5-GPH		"
	ECHINOCEREUS ENGELMANNII	HEDGEHOG CACTUS	5 GAL.	XX	1 / 0.5-GPH		"
	ECHINOCACTUS GRUSONII	GOLDEN BARREL	5 GAL.	XX	1 / 0.5-GPH		"
	FEROCACTUS WISLIZENII	FISHHOOK BARREL	5 GAL.	XX	1 / 0.5-GPH		"
	FOUQUIERIA SPLENDENS	OCOTILLO	5 GAL.	XX	1 / 0.5-GPH		"
	HESPERALOE PARVIFLORA	RED YUCCA	5 GAL.	XX	1 / 0.5-GPH		"
	OPUNTIA ACANTHOCARPA	BUCKHORN CHOLLA	5 GAL.	XX	1 / 0.5-GPH		"
	OPUNTIA BIGELOWII	TEDDYBEAR CHOLLA	5 GAL.	XX	1 / 0.5-GPH		"
	OPUNTIA BASILARIS	BEAVERTAIL PRICKLY PEAR	5 GAL.	XX	1 / 0.5-GPH		"
	OPUNTIA ENGELMANNII	PRICKLY PEAR	5 GAL.	XX	1 / 0.5-GPH		"
	OPUNTIA FULGIDA	CHOLLA CHAIN FRUIT	5 GAL.	XX	1 / 0.5-GPH		"
	OPUNTIA LEPTOCAULIS	CHRISTMAS CACTUS	5 GAL.	XX	1 / 0.5-GPH		"
	OPUNTIA SANTA RITA	PURPLE PRICKLY PEAR	5 GAL.	XX	1 / 0.5-GPH		"
	OPUNTIA SPIOSIOR	CANE CHOLLA	5 GAL.	XX	1 / 0.5-GPH		"
	OPUNTIA VERSICOLOR	STAGHORN CHOLLA	5 GAL.	XX	1 / 0.5-GPH		"
	YUCCA BACCATA	BANANA YUCCA	5 GAL.	XX	1 / 0.5-GPH		"
	YUCCA ELATA	SOAP TREE YUCCA	5 GAL.	XX	1 / 0.5-GPH		"
SEED MIX							
⊙	SEED MIX	INORGANIC SURFACING					
⊙	CONCRETE UNIT PAVERS	ROCK MULCH / DESERT PAVEMENT SURFACING WITH LOW GROW SEED MIX					

NO.	REVISION DESCRIPTION	DIV. ENGINEER	DATE
DESIGNED:			
DRAWN:			
CHECKED:	DS		12/12
PROJ. ENG.:	DS		12/12



1 TYPICAL RAINWATER HARVESTING BASIN
SCALE: N.T.S.



2 DECOMPOSED GRANITE SURFACING
SCALE: N.T.S. HS-6.2

SEED-MIX SCHEDULE		
DESERT UPLAND SEED MIX NOTE: COMPOSITION OF SEED MIX TO BE ADJUSTED BASED ON NATIVE PLANT INVENTORY RESULTS		
BOTANICAL NAME	COMMON NAME	PURE LIVE SEED (PLS) RATE
LARGE TREES AND SHRUBS		
LARREA TRIDENTATE	CREOSOTE	1.0
ACACIA CONSTRICTA CELTIS PALLIDA LYCIUM ANDERSONII OLNEYA TESOTA PARKINSONIA MICROPHYLLA PROSOPIS VELUTINA	WHITETHORN ACACIA DESERT HACKBERRY WOLFBERRY IRONWOOD FOOTHILLS PALO VERDE VELVET MESQUITE	AT LEAST 4 SPECIES FROM THIS CATEGORY FOR A MINIMUM 2 PLS/ACRE.
SHRUBS		
AMBROSIA DELTOIDEA	TRIANGLE-LEAF BURSAGE	1.0
AMBROSIA DIMOSA ATRIPLEX CANESCENS ENCELIA FARINOSA ERIOSONUM FASCICULATUM HYMENOCLEA SALSOLA	WHITE BURSAGE FOURWING SALTBUSH BRITTLEBUSH SHRUBBY BUCKWHEAT COMMON BURROBRUSH	AT LEAST 4 SPECIES FROM THIS CATEGORY FOR A MINIMUM 6 PLS/ACRE.
FORBS AND SUBSHRUBS		
ALLIONIA INCARNATA BAILEYA MULTIRADIATA CASSIA COVESII ESCHSCHOLZIA CALIFORNICA SSP. MEXICANA ENCELIA FARINOSA GUTIERREZIA SAROTHRAE ISOCOMA TENISECTA LUPINUS SPARSIFLORUS OENOTHERA CAESPITOSA ORTHOCARPUS PURPURASCENS PHACELIA DISTANS PLANTAGO OVATA PSILOSTROPHE COOPERI SALVIA COLUMBRIAE SENNA COVESII SPHAERALCEA SPP. (S. AMBIGUA S. LAXA AND/OR S. EMORYI) ZINNIA PUMILA	TRAILING FOUR O'CLOCK DESERT MARIGOLD DESERT SENNA MEXICAN GOLDFOPPY BRITTLEBUSH SNAKEWEED BURROW WEEED DESERT LUPINE TUFTED EVENING PRIMROSE OIL CLOVER PHACELIA PLANTAGO PAPERFLOWER CHIA DESERT SENNA AND/OR S. EMORYI DESERT ZINNIA	AT LEAST 10 SPECIES FROM THIS CATEGORY FOR A MINIMUM 9 PLS/ACRE.
GRASSES		
ARISTIDA ADCENSIONIS ARISTIDA PURPUREA ARISTIDA TERNIPES BOUTELLOUA ARISTIDOIDES BOUTELLOUA BARBATA BOUTELLOUA CURTIPENDULA BOUTELLOUA ROTHROCKII DIGITARIA CALIFORNICA ERAGROSTIS INTERMEDIA MUHLENBERGIA PORTERI	SIXWEEKS THREEAWN PURPLE THREEAWN SPIDERGRASS NEEDLE GRAMA SIXWEEKS GRAMA SIDEOATS GRAMA ROTHROCK GRAMA AZ COTTONTOP PLAINS LOVEGRASS BUSH MUHLY	AT LEAST 7 SPECIES FROM THIS CATEGORY FOR A MINIMUM 7 PLS/ACRE.

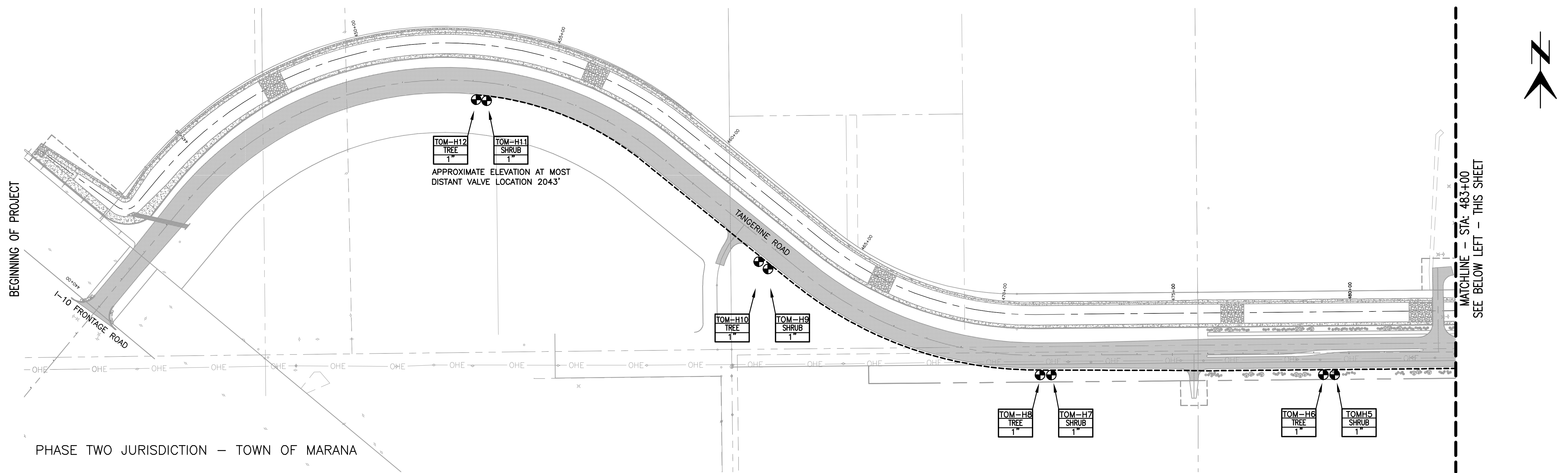
SEED-MIX SCHEDULE		
XERORIPARIAN SEED MIX NOTE: COMPOSITION OF SEED MIX TO BE ADJUSTED BASED ON NATIVE PLANT INVENTORY RESULTS		
BOTANICAL NAME	COMMON NAME	PURE LIVE SEED (PLS) RATE
LARGE TREES AND SHRUBS		
LARREA TRIDENTATE ACACIA CONSTRICTA	CREOSOTE WHITETHORN ACACIA	1.0 1.0
ACACIA GREGGII CELTIS PALLIDA LYCIUM ANDERSONII OLNEYA TESOTA PARKINSONIA FLORIDUM PARKINSONIA MICROPHYLLA PROSOPIS VELUTINA	CATCLAW ACACIA DESERT HACKBERRY WOLFBERRY IRONWOOD BLUE PALO VERDE FOOTHILLS PALO VERDE VELVET MESQUITE	AT LEAST 5 SPECIES FROM THIS CATEGORY FOR A MINIMUM 2 PLS/ACRE.
SHRUBS		
AMBROSIA DIMOSA AMBROSIA DELTOIDEA	WHITE BURSAGE TRIANGLE-LEAF BURSAGE	1.0 1.0
ATRIPLEX CANESCENS ATRIPLEX POLYCARPA CALLIANDRA ERIOPHYLLA HYMENOCLEA SALSOLA LYCIUM SPP. VIGUIERA DELTOIDEA	FOURWING SALTBUSH DESERT SALTBUSH FAIRY DUSTER COMMON BURROBRUSH WOLFBERRY GOLDEN EYE	AT LEAST 4 SPECIES FROM THIS CATEGORY FOR A MINIMUM 6 PLS/ACRE.
FORBS AND SUBSHRUBS		
ALLIONIA INCARNATA BAILEYA MULTIRADIATA CUCURBITA DIGITATA DATURA WRIGHTII DYSSODIA ANTHEMIDIFOLIA ERIOSONUM FASCICULATUM GLANDULARIA (VERBENA) GOODDINGII KALLISTROEMIA GRANDIFLORA LESQUERELLA GORDONI PENSTEMON PARRYI PHACELIA CRENULATA PLANTAGO INSULARIS SALVIA COLUMBRIAE SENNA COVESII SPHAERALCEA SPP. (S. AMBIGUA S. LAXA AND/OR S. EMORYI) ZINNIA PUMILA	TRAILING FOUR O'CLOCK DESERT MARIGOLD COYOTE GOURD SACRED DATURA DYSSODIA SHRUBBY BUCKWHEAT GOODDING'S VERBENA ARIZONA POPPY GORDON BLADDERPOD PARRY'S PENSTEMON PHACELIA PLANTAGO CHIA DESERT SENNA AND/OR S. EMORYI WOOLY TIDESTROMIA DESERT ZINNIA	AT LEAST 12 SPECIES FROM THIS CATEGORY FOR A MINIMUM 9 PLS/ACRE.
GRASSES		
ARISTIDA ADCENSIONIS ARISTIDA PURPUREA ARISTIDA TERNIPES BOUTELLOUA ARISTIDOIDES BOUTELLOUA BARBATA BOUTELLOUA CURTIPENDULA BOUTELLOUA ROTHROCKII DIGITARIA CALIFORNICA ERAGROSTIS INTERMEDIA LEPTOCHLOA DUBIA MUHLENBERGIA PORTERI SPOROBOLUS CRYPTANDRUS	SIXWEEKS THREEAWN PURPLE THREEAWN SPIDERGRASS NEEDLE GRAMA SIXWEEKS GRAMA SIDEOATS GRAMA ROTHROCK GRAMA AZ COTTONTOP PLAINS LOVEGRASS GREEN SPRAngle TOP BUSH MUHLY SAND DROPSSEED	AT LEAST 9 SPECIES FROM THIS CATEGORY FOR A MINIMUM 9 PLS/ACRE.

DESIGNED:	DATE:
DRAWN:	12/12
CHECKED:	DS
PROJ. ENG.:	12/12

NO.	REVISION DESCRIPTION	DIV. ENGINEER	DATE

McGann & Associates
Landscape Architects and Planners
8814 North Oracle Road, Suite 210
Tucson, Arizona 85704
Telephone: (520) 297-0540 Fax: (520) 297-0545

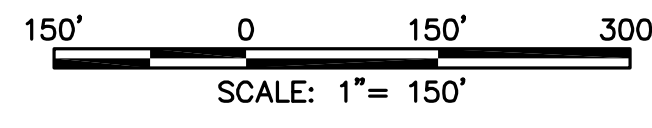
TOWN OF MARANA - PROJECT NO. 2005-061
LANDSCAPE SCHEDULE & DETAILS
FOR
TANGERINE ROAD



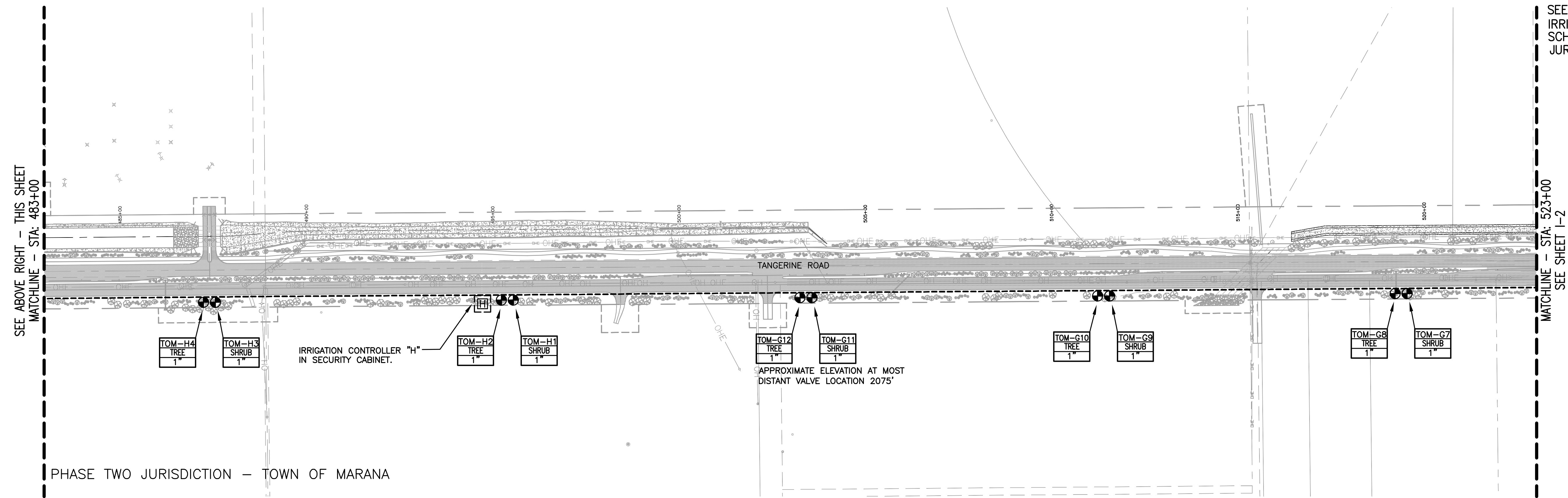
PHASE TWO JURISDICTION – TOWN OF MARANA

IRRIGATION OVERVIEW – BEGINNING OF PROJECT TO 483+00

SCALE: 1" = 150'-0"



NOTE:
SEE SHEET I-7 FOR
IRRIGATION EQUIPMENT
SCHEDULE FOR EACH
JURISDICTION



PHASE TWO JURISDICTION – TOWN OF MARANA

IRRIGATION OVERVIEW – STA: 483+00 TO 523+00

SCALE: 1" = 150'-0"


SCALES: Horiz. 1"=40'
Vert. N/A

DESIGNED:	DATE
DRAWN:	
CHECKED:	12/12
PROJ. ENG.:	DS

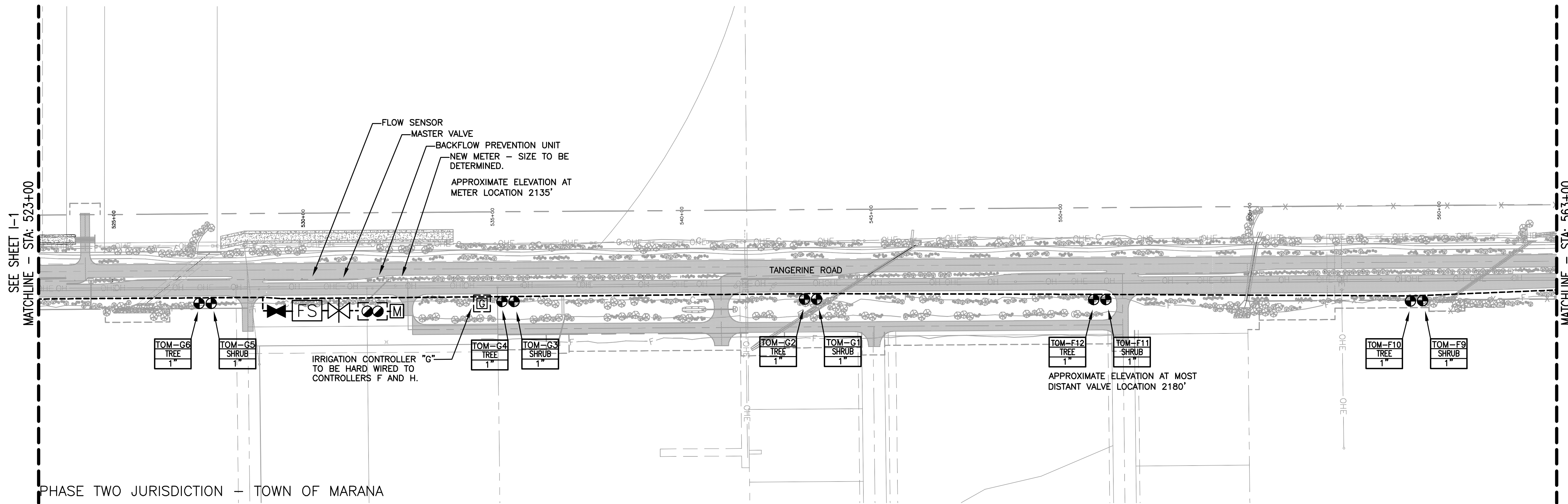
NO.	REVISION DESCRIPTION	DIV. ENGINEER	DATE

PRELIMINARY
STAGE II
REVIEW
NOT FOR
CONSTRUCTION
OR RECORDING

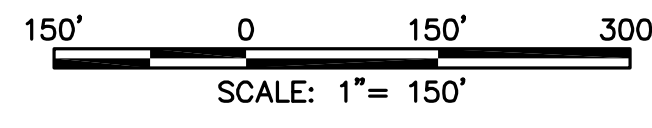
McGann & Associates
Landscape Architects and Planners
8814 North Oracle Road, Suite 210
Tucson, Arizona 85704
Telephone: (520) 297-0540 Fax: (520) 297-0545



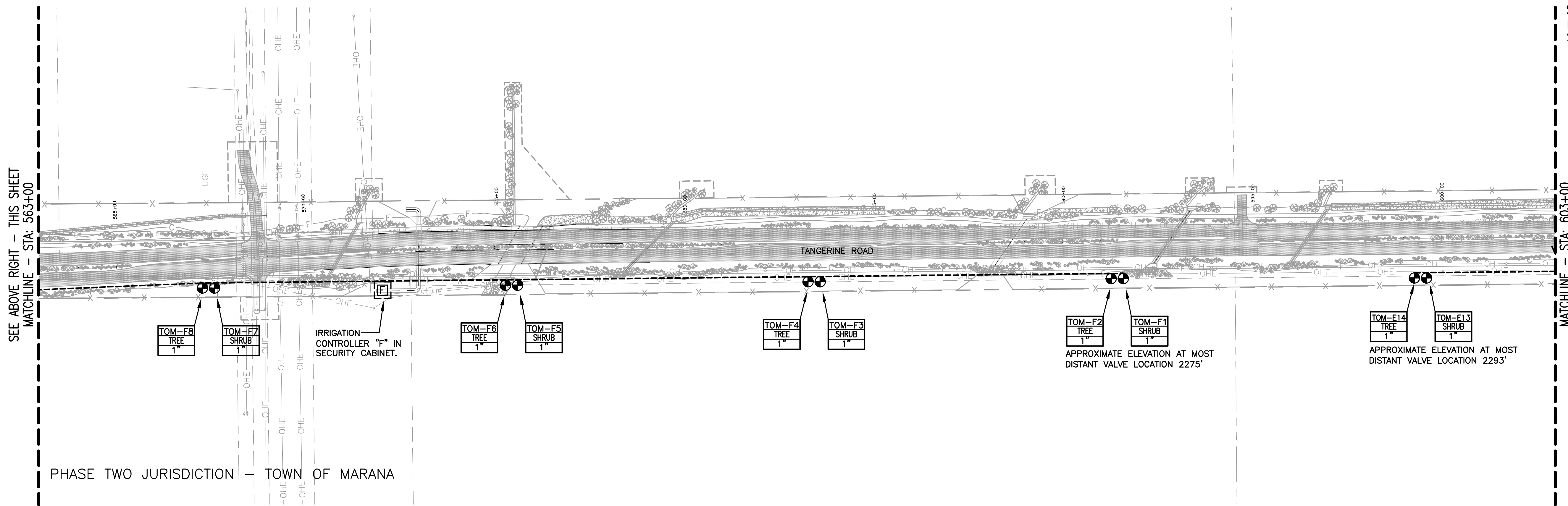
TOWN OF MARANA – PROJECT NO. 2005-061
IRRIGATION OVERVIEW
FOR
TANGERINE ROAD



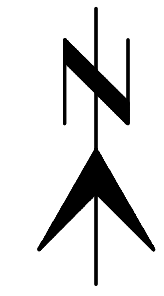
PHASE TWO JURISDICTION — TOWN OF MARANA
 IRRIGATION OVERVIEW — STA: 523+00 TO 563+00
 SCALE: 1" = 150'-0"



NOTE:
 SEE SHEET I-7 FOR
 IRRIGATION EQUIPMENT
 SCHEDULE FOR EACH
 JURISDICTION



PHASE TWO JURISDICTION — TOWN OF MARANA
 IRRIGATION OVERVIEW — STA: 563+00 TO 603+00
 SCALE: 1" = 150'-0"



DESIGNED:	DATE
DRAWN:	12/12
CHECKED: DS	12/12
PROJ. ENG.: DS	

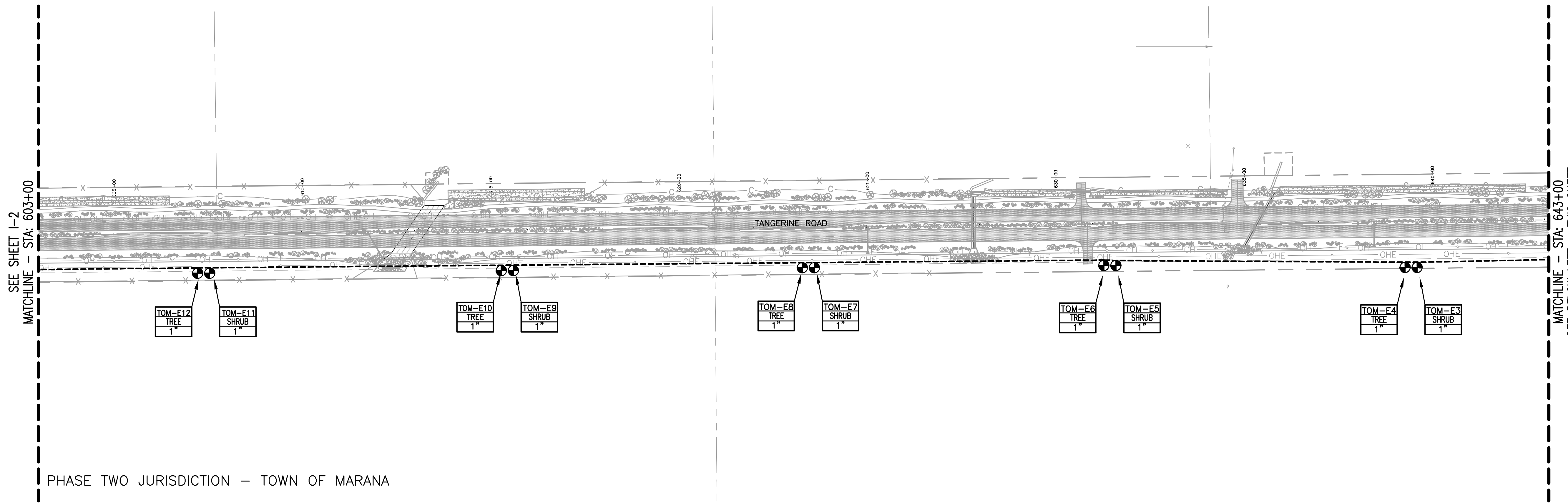
NO.	REVISION DESCRIPTION	DIV. ENGINEER	DATE

PRELIMINARY
STAGE II
 REVIEW
 NOT FOR
 CONSTRUCTION
 OR RECORDING

McGann & Associates
 Landscape Architects and Planners
 8814 North Oracle Road, Suite 210
 Tucson, Arizona 85704
 Telephone: (520) 297-0540 Fax: (520) 297-0545

TOWN OF MARANA — PROJECT NO. 2005-061

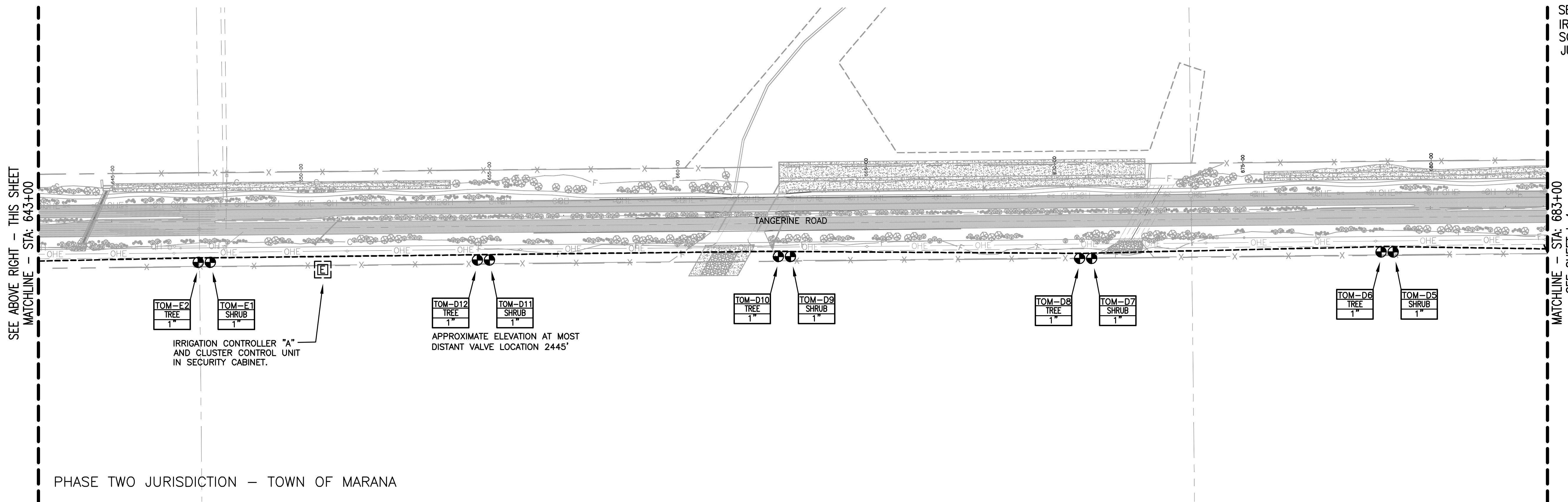
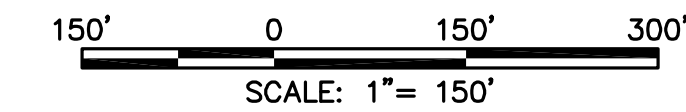
IRRIGATION OVERVIEW
 FOR
 TANGERINE ROAD



PHASE TWO JURISDICTION – TOWN OF MARANA

IRRIGATION OVERVIEW – STA: 603+00 TO 643+00

SCALE: 1" = 150'-0"

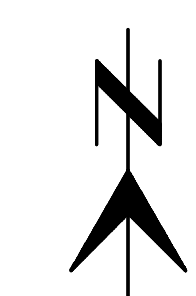


PHASE TWO JURISDICTION – TOWN OF MARANA

IRRIGATION OVERVIEW – STA: 643+00 TO 683+00

SCALE: 1" = 150'-0"

NOTE:
SEE SHEET I-7 FOR
IRRIGATION EQUIPMENT
SCHEDULE FOR EACH
JURISDICTION



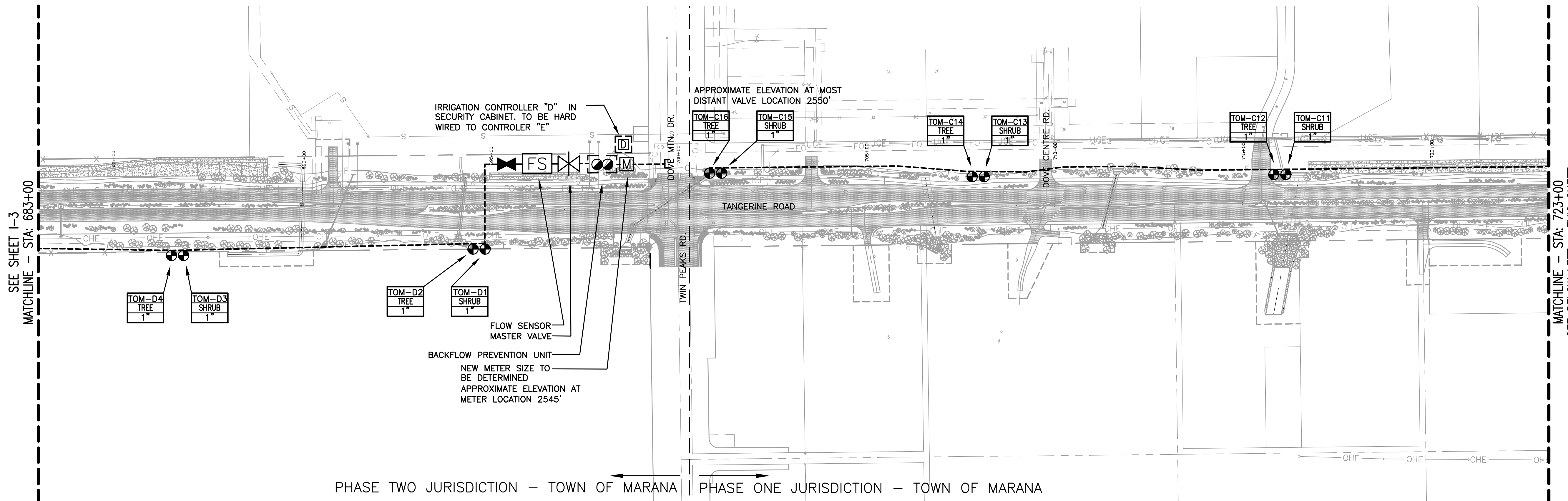
DESIGNED:	DATE
DRAWN:	
CHECKED: DS	12/12
PROJ. ENG.: DS	12/12

NO.	REVISION DESCRIPTION	DIV. ENGINEER	DATE

PRELIMINARY
STAGE II
REVIEW
NOT FOR
CONSTRUCTION
OR RECORDING

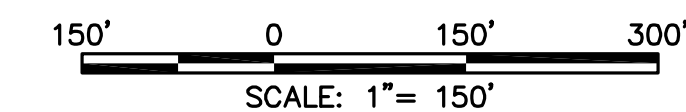
McGann & Associates
Landscape Architects and Planners
8814 North Oracle Road, Suite 210
Tucson, Arizona 85704
Telephone: (520) 297-0540 Fax: (520) 297-0545

TOWN OF MARANA – PROJECT NO. 2005-061
IRRIGATION OVERVIEW
FOR
TANGERINE ROAD

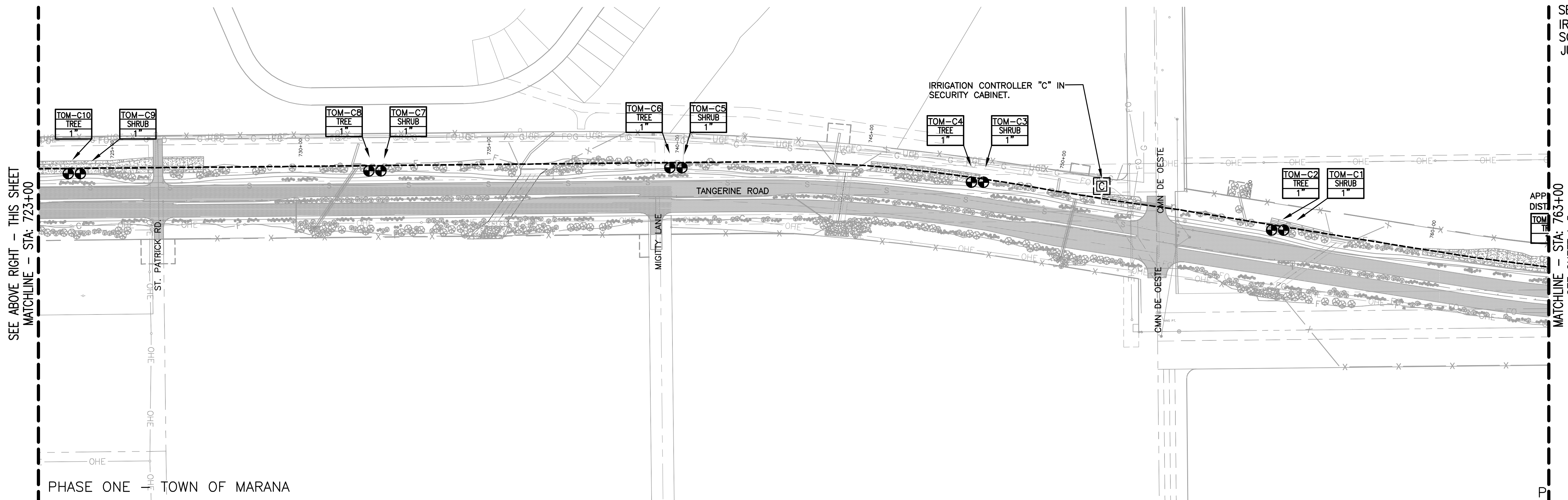


IRRIGATION OVERVIEW - STA: 683+00 TO 723+00

SCALE: 1" = 150'-0"

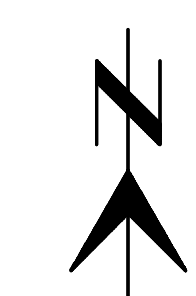


NOTE:
SEE SHEET I-7 FOR
IRRIGATION EQUIPMENT
SCHEDULE FOR EACH
JURISDICTION



IRRIGATION OVERVIEW - STA: 723+00 TO 763+00

SCALE: 1" = 150'-0"



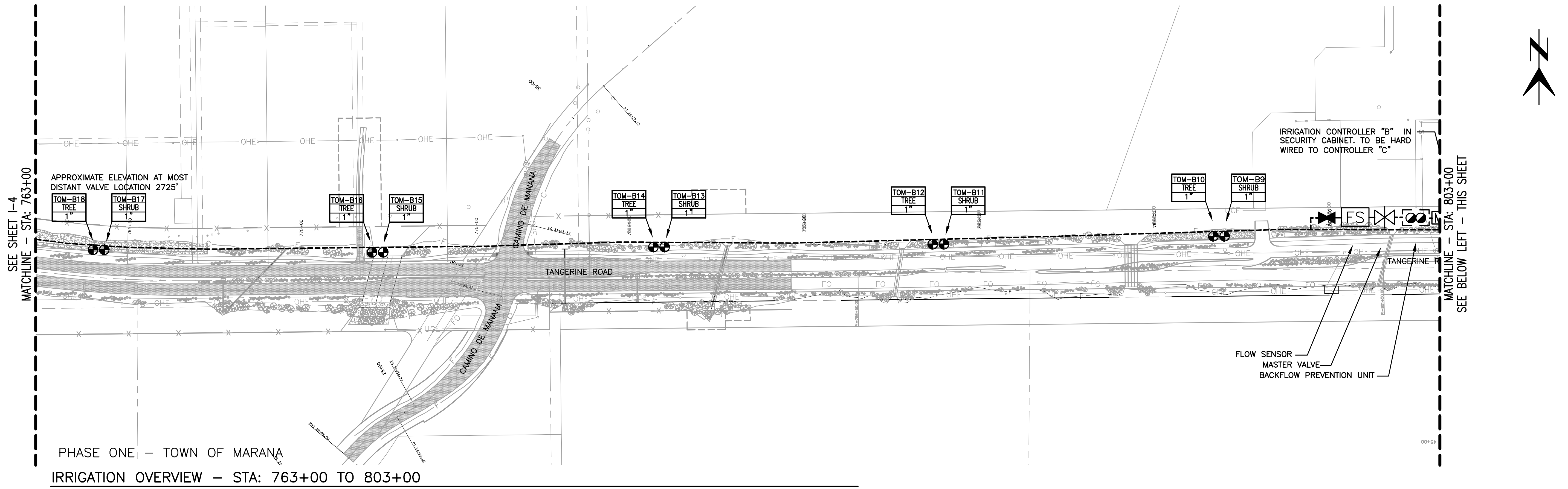
DESIGNED:	DATE
DRAWN:	12/12
CHECKED:	DS
PROJ. ENG.:	12/12

NO.	REVISION DESCRIPTION	DIV. ENGINEER	DATE

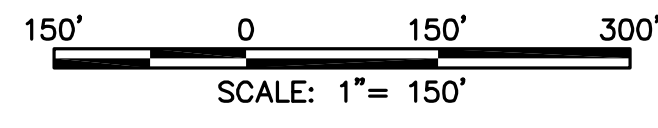
PRELIMINARY
STAGE II
REVIEW
NOT FOR
CONSTRUCTION
OR RECORDING

McGann & Associates
Landscape Architects and Planners
8814 North Oracle Road, Suite 210
Tucson, Arizona 85704
Telephone: (520) 297-6540 Fax: (520) 297-6545

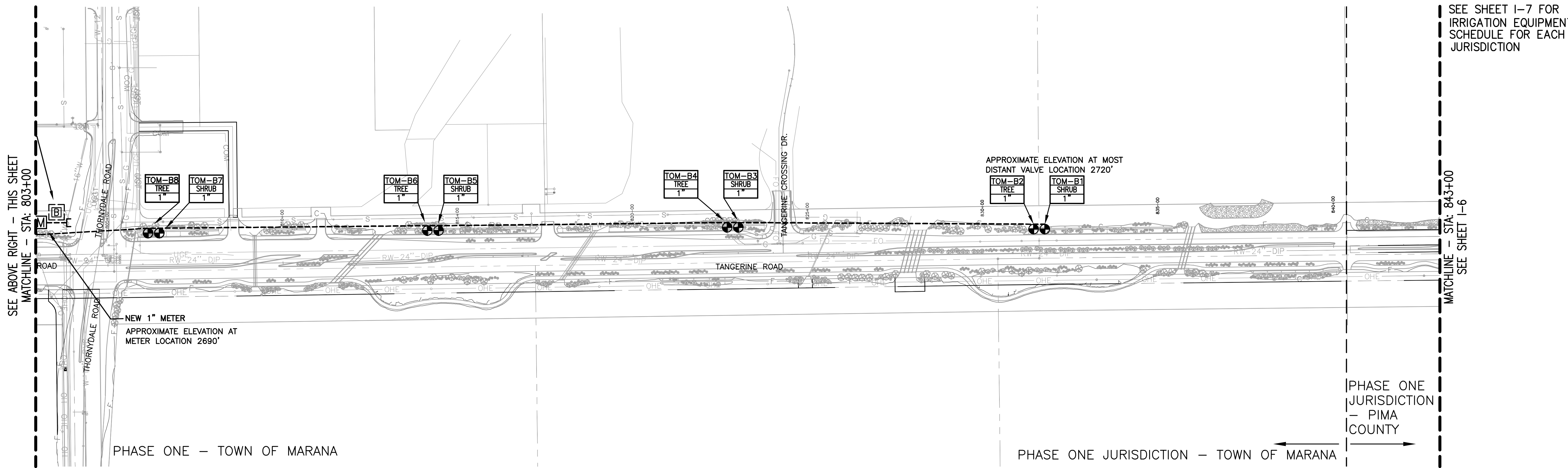
TOWN OF MARANA - PROJECT NO. 2005-061
IRRIGATION OVERVIEW
FOR
TANGERINE ROAD



PHASE ONE - TOWN OF MARANA
 IRRIGATION OVERVIEW - STA: 763+00 TO 803+00
 SCALE: 1" = 150'-0"

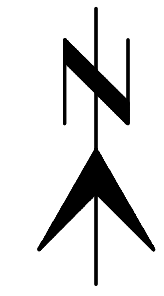


NOTE:
 SEE SHEET I-7 FOR
 IRRIGATION EQUIPMENT
 SCHEDULE FOR EACH
 JURISDICTION



PHASE ONE - TOWN OF MARANA
 IRRIGATION OVERVIEW - STA: 803+00 TO 843+00
 SCALE: 1" = 150'-0"

PHASE ONE JURISDICTION - TOWN OF MARANA



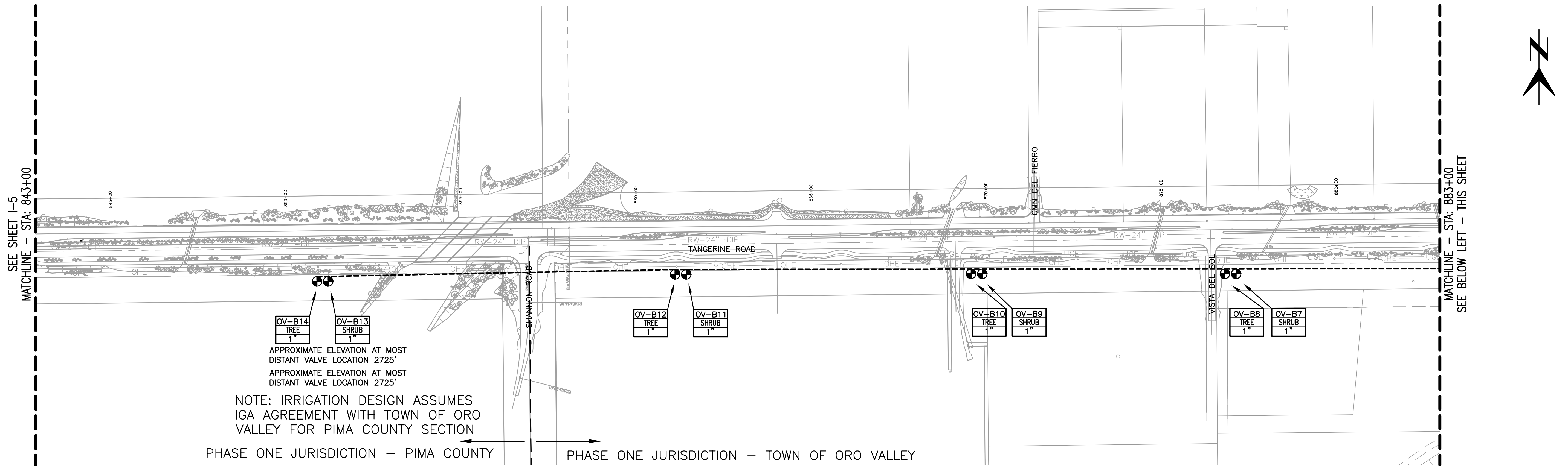
DESIGNED:	DATE
DRAWN:	12/12
CHECKED: DS	12/12
PROJ. ENG.: DS	12/12

NO.	REVISION DESCRIPTION	DIV. ENGINEER	DATE

PRELIMINARY
STAGE II
 REVIEW
 NOT FOR
 CONSTRUCTION
 OR RECORDING

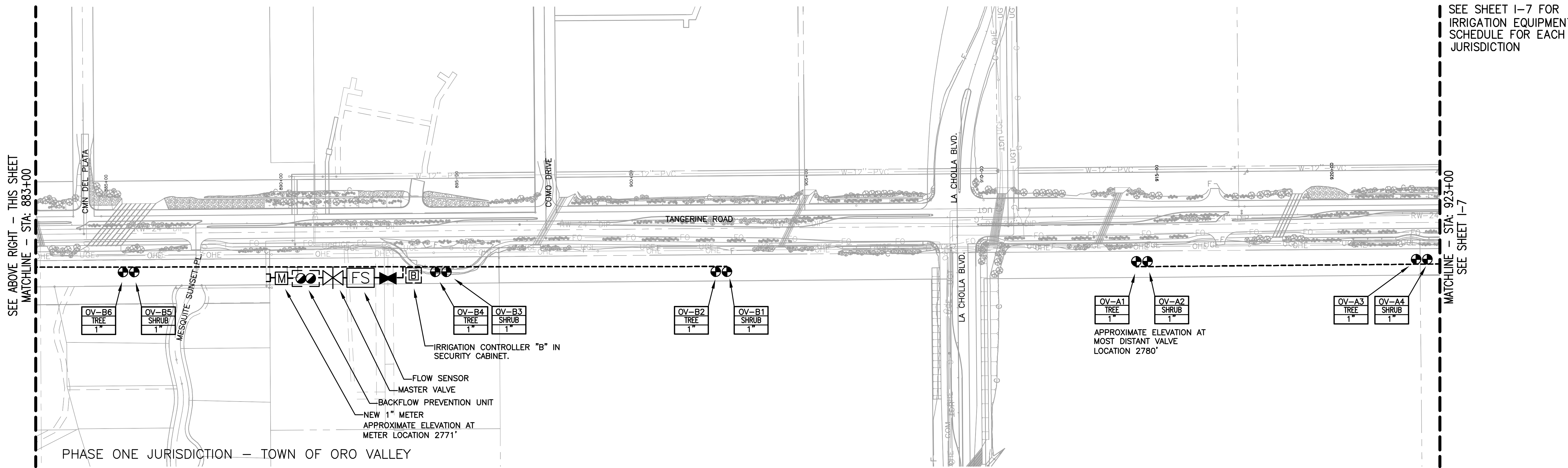
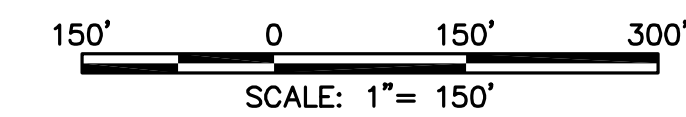
McGann & Associates
 Landscape Architects and Planners
 8814 North Oracle Road, Suite 210
 Tucson, Arizona 85704
 Telephone: (520) 297-0540 Fax: (520) 297-0545

TOWN OF MARANA - PROJECT NO. 2005-061
 IRRIGATION OVERVIEW
 FOR
 TANGERINE ROAD



IRRIGATION OVERVIEW - STA: 843+00 TO 883+00

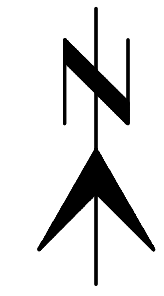
SCALE: 1" = 150'-0"



IRRIGATION OVERVIEW - STA: 883+00 TO 923+00

SCALE: 1" = 150'-0"

NOTE:
SEE SHEET I-7 FOR
IRRIGATION EQUIPMENT
SCHEDULE FOR EACH
JURISDICTION



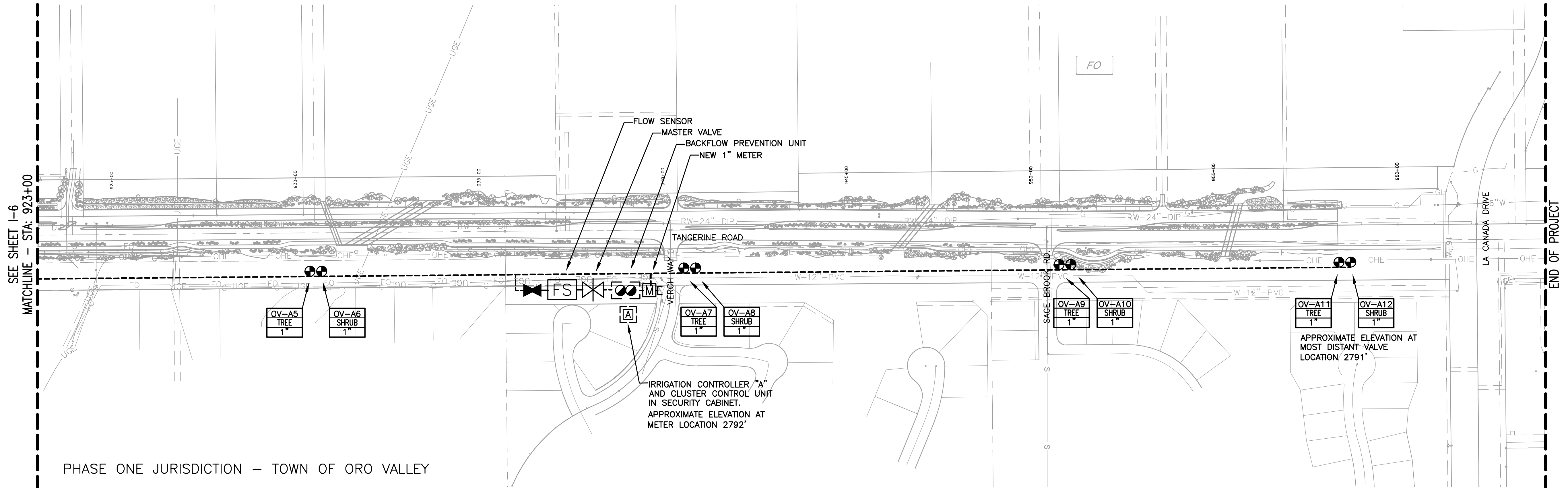
DESIGNED:	DATE
DRAWN:	
CHECKED: DS	12/12
PROJ. ENG.: DS	12/12

NO.	REVISION DESCRIPTION	DIV. ENGINEER	DATE

PRELIMINARY
STAGE II
REVIEW
NOT FOR
CONSTRUCTION
OR RECORDING

McGann & Associates
Landscape Architects and Planners
8814 North Oracle Road, Suite 210
Tucson, Arizona 85704
Telephone: (520) 297-0540 Fax: (520) 297-0545

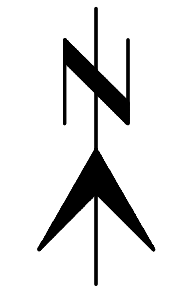
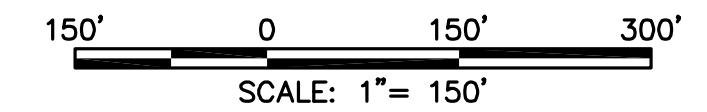
TOWN OF MARANA - PROJECT NO. 2005-061
IRRIGATION OVERVIEW
FOR
TANGERINE ROAD



PHASE ONE JURISDICTION – TOWN OF ORO VALLEY

IRRIGATION OVERVIEW – STA: 923+00 TO 964+00 – END OF PROJECT

SCALE: 1" = 150'-0"



IRRIGATION EQUIPMENT SCHEDULE - TOWN OF MARANA		
SYMBOL	DESCRIPTION	MAKE / MODEL / TYPE / NOTES
	IRRIGATION WATER METER	NEW WATER METER(S). SIZE TO BE DETERMINED DURING DESIGN
	BACKFLOW PREVENTER IN SECURITY ENCLOSURE	BACKFLOW PREVENTERS: FEBCO MODEL 825-Y, SIZE AS NOTED ON PLANS SECURITY ENCLOSURES: LEMEUR MODEL LBF-41
	AUTOMATIC CONTROLLERS IN SECURITY CABINETS	CONTROLLERS C-H: CALSENSE MODEL ET2000E-32-R-RR8-55E-R SECURITY CABINET(S): CALSENSE MODEL S5E STAINLESS STEEL PEDESTAL ENCLOSURE
	FLOW SENSOR IN ACCESS BOX	FLOW SENSORS: CALSENSE MODEL FM-1B ACCESS BOX: CARSON MODEL 1220-12 WITH EXTENSIONS AS-NEEDED
	MASTER VALVE IN ACCESS BOX	MASTER VALVES: BRISWOLD MODEL 2000-L (2" SIZE) ACCESS BOX: CARSON MODEL 1220-12 WITH EXTENSIONS AS-NEEDED
	MAINLINE PIPE	MAINLINE PIPE: SCHEDULE 40 PVC PIPE, SIZE AS NOTED FITTINGS: SCHEDULE 40 PVC FITTINGS FITTINGS FOR R.C.V. ASSEMBLIES: SCHEDULE 80 PVC FITTINGS
	LATERAL LINE PIPE	PIPE: SCHEDULE 40 PVC PIPE, SIZE AS NOTED FITTINGS: SCHEDULE 40 PVC FITTINGS
	PIPE SLEEVE	SLEEVE: SCHEDULE 40 PVC SLEEVE, SIZE AS NOTED
	BALL VALVE (ISOLATION VALVE IN ACCESS BOX (SIZES 1-1/2" AND SMALLER))	BALL VALVE: WATTS MODEL FBV, INCOMING LINE SIZE ACCESS BOX: CARSON MODEL 1419-12 WITH EXTENSIONS AS-NEEDED
	GATE VALVE (ISOLATION VALVE) IN ACCESS BOX (SIZES 2" AND LARGER)	GATE VALVE: WATTS MODEL 6V, INCOMING LINE SIZE ACCESS BOX: CARSON MODEL 1419-12 WITH EXTENSIONS AS-NEEDED
	REMOTE CONTROL VALVE ASSEMBLY FOR DRIP ZONES IN ACCESS BOX	REMOTE CONTROL VALVE: RAIN BIRD MODEL PESB SERIES, SIZE AS NOTED BALL VALVE: WATTS MODEL FBV PRESSURE REGULATING VALVE: RAIN BIRD MODEL PSI-M40X-100 IN-LINE FILTER: RAIN BIRD MODEL RBY-150-L55 W/ MODEL SG-150-200-55 SCREEN ACCESS BOX: CARSON MODEL 1220-12 WITH EXTENSIONS AS-NEEDED
	MULTI-OUTLET EMITTER IN ACCESS BOX	MULTI-OUTLET EMITTER: RAIN BIRD MODELS XBT-10-6 AND XBT-20-6 EMITTER RISER: SCHEDULE 40 PVC RISER WITH SCHEDULE 40 PVC MALE ADAPTER DISTRIBUTION TUBING: RAIN BIRD MODEL DT-025 ACCESS BOX: RAIN BIRD MODEL 9EB-6X
	SINGLE OUTLET EMITTER (TO BE USED AT INDIVIDUAL SHRUBS, ONLY)	EMITTER: RAIN BIRD MODEL XBT-10 EMITTER RISER: SCHEDULE 40 PVC RISER WITH SCHEDULE 40 PVC MALE ADAPTER DISTRIBUTION TUBING: RAIN BIRD MODEL DT-025 ACCESS BOX: RAIN BIRD MODEL 9EB-6X
	PVC LATERAL FLUSH CAP IN ACCESS BOX	FLUSH CAP FITTING(S): SCH. 40 PVC MALE ADAPTER WITH SCH. 40 PVC TREADED CAP ACCESS BOX: CARSON MODEL 10B
	REMOTE CONTROL VALVE IDENTIFICATION INFORMATION	(A-1): CONTROLLER AND STATION ASSIGNMENT (TREE): TYPE OF ZONE (DRIP/TREE, DRIP/SHRUB, ETC.) (2"): SIZE OF VALVE

IRRIGATION EQUIPMENT SCHEDULE - TOWN OF ORO VALLEY		
SYMBOL	DESCRIPTION	MAKE / MODEL / TYPE / NOTES
	IRRIGATION WATER METER	(2) NEW 1" WATER METER. SEE SPECIFICATIONS / WATER SYSTEM PLANS.
	AUTOMATIC CONTROLLERS IN SECURITY CABINETS	CONTROLLER A: RAINBIRD MODEL ESP-SITE-SAT CONTROLLER B: RAINBIRD MODEL ESP-SAT
	BACKFLOW PREVENTER IN SECURITY ENCLOSURE	BACKFLOW PREVENTER: FEBCO MODEL 825-Y, SIZE AS NOTED ON PLANS SECURITY ENCLOSURE: LEMEUR MODEL LBF-41
	FLOW SENSOR AND PULSE DECODER AND TRANSMITTER IN ACCESS BOX	FLOW SENSOR: RAIN BIRD MODEL FS100B, TYPE T SENSOR PULSE DECODER: RAIN BIRD MODEL M51200 PULSE DECODER PULSE TRANSMITTER: RAIN BIRD MODEL PT1502 ACCESS BOX: CARSON MODEL 1419-12
	MAINLINE PIPE	MAINLINE PIPE: SCHEDULE 40 PVC PIPE, SIZE AS NOTED FITTINGS: SCHEDULE 40 PVC FITTINGS FITTINGS FOR R.C.V. ASSEMBLIES: SCHEDULE 80 PVC FITTINGS
	LATERAL LINE PIPE	PIPE: SCHEDULE 40 PVC PIPE, SIZE AS NOTED FITTINGS: SCHEDULE 40 PVC FITTINGS
	PIPE SLEEVE	SLEEVE: SCHEDULE 40 PVC SLEEVE, SIZE AS NOTED
	MASTER VALVE IN ACCESS BOX	MASTER VALVE: RAIN BIRD MODEL 150-EFB-CP-R ACCESS BOX: CARSON MODEL 1220-12
	ISOLATION VALVE IN ACCESS BOX	BALL VALVE: WATTS MODEL FBV (INCOMING LINE SIZE) GATE VALVE: WATTS MODEL 6V (INCOMING LINE SIZE) ACCESS BOX: CARSON MODEL 1419-12
	REMOTE CONTROL VALVE ASSEMBLY FOR DRIP ZONES IN ACCESS BOX	REMOTE CONTROL VALVE: RAIN BIRD MODEL PESB SERIES, SIZE AS NOTED BALL VALVE: WATTS MODEL FBV (SAME SIZE AS REMOTE CONTROL VALVE) PRESSURE REGULATING VALVE: RAIN BIRD MODEL PSI-M40X-100 IN-LINE FILTER: RAIN BIRD MODEL RBY-100-G-L55 ACCESS BOX: CARSON MODEL 1220-12
	MULTI-OUTLET EMITTER IN ACCESS BOX	MULTI-OUTLET EMITTER: RAIN BIRD MODEL(S) XBT-10-6 AND XBT-20-6 EMITTER RISER: SCHEDULE 40 PVC PIPE WITH SCHEDULE 40 MALE ADAPTER FITTING DISTRIBUTION TUBING: RAIN BIRD MODEL DT-025 ACCESS BOX: CARSON MODEL 10B
	SINGLE OUTLET EMITTER	EMITTER: RAIN BIRD MODEL XBT-10 DISTRIBUTION TUBING: RAIN BIRD MODEL DT-025 ACCESS BOX: CARSON MODEL 10B
	PVC LATERAL FLUSH CAP IN ACCESS BOX	FLUSH CAP: SCH. 40 PVC RISER W/ SCH. 40 PVC M.A. AND SCH. 40 PVC TREADED CAP ACCESS BOX: CARSON MODEL 10B
	REMOTE CONTROL VALVE IDENTIFICATION INFORMATION	(A-1): CONTROLLER AND STATION ASSIGNMENT (TREE): TYPE OF ZONE (SPRAY, BUBBLER, DRIP/TREE, DRIP/SHRUB, ETC.) (1"): SIZE OF VALVE

NO.	REVISION DESCRIPTION	DIV. ENGINEER	DATE
DESIGNED:			DATE
DRAWN:			12/12
CHECKED:	DS		12/12
PROJ. ENG.:	DS		12/12

PRELIMINARY
STAGE II
REVIEW NOT FOR CONSTRUCTION OR RECORDING

McGann & Associates
Landscape Architects and Planners
8814 North Oracle Road, Suite 210
Tucson, Arizona 85704
Telephone: (520) 297-0540 Fax: (520) 297-0545

TOWN OF MARANA – PROJECT NO. 2005-061
IRRIGATION OVERVIEW FOR TANGERINE ROAD